

BAB V

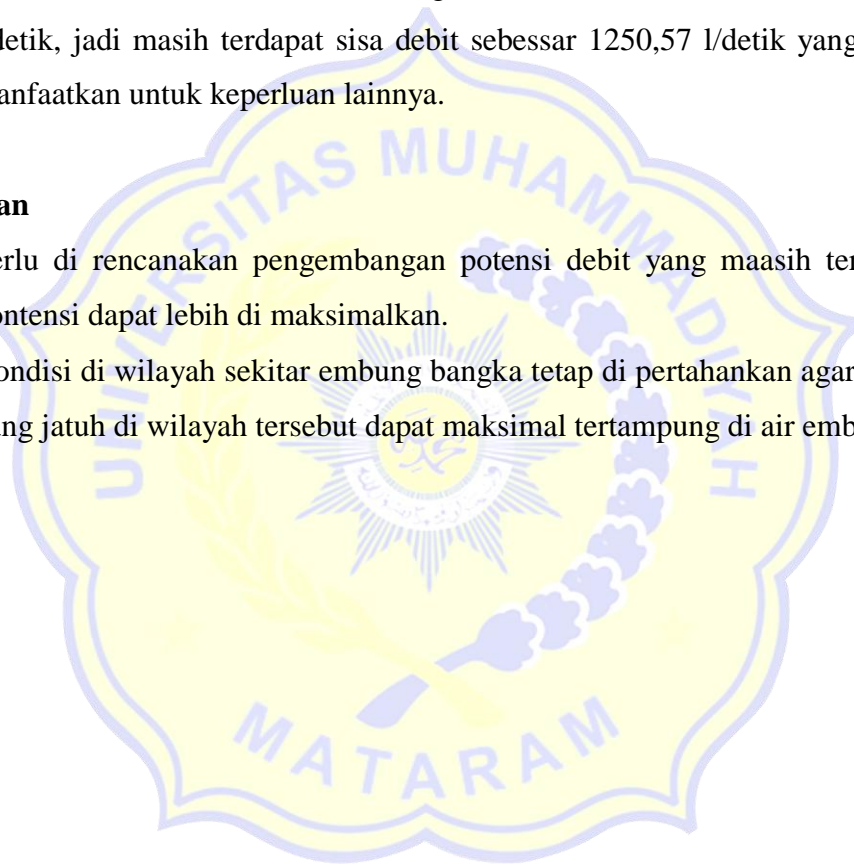
KESIMPULAN DAN SARAN

5.1 Kesimpulan

1. Berdasarkan hasil perhitungan di dapatkan debit embung bangka sebesar $1,282 \text{ m}^3/\text{detik}$ (1282 l/detik).
2. Kebutuhan total debit untuk mengairi lahan seluas 250 ha adalah 31,43 l/detik, jadi masih terdapat sisa debit sebesar 1250,57 l/detik yang dapat di manfaatkan untuk keperluan lainnya.

5.2 Saran

1. Perlu di rencanakan pengembangan potensi debit yang maasih tersisa agar pontensi dapat lebih di maksimalkan.
2. Kondisi di wilayah sekitar embung bangka tetap di pertahankan agar air hujan yang jatuh di wilayah tersebut dapat maksimal tertampung di air embung.



DAFTAR PUSTAKA

- Anonim, 2006. *Peraturan Pemerintah Republik Indonesia Nomor 20 tahun 2006 tentang Irigasi*. CV. Galang Persada, Bandung.
- Anonim, 2006. *Peraturan Pemerintah Republik Indonesia Nomor 26 tahun 2006 tentang Irigasi*. CV. Galang Persada, Bandung.
- Anonim, 2010. *Standar Perencanaan Irigasi Kriteria Perencanaan Bagian Jaringan Irigasi KP – 01*, CV. Galang Persada, Bandung.
- Asdak, Chay. 2010. *Hidrologi dan Pengelolaan Daerah Aliran Sungai*. Gadjah Mada University Press. Yogyakarta.
- Asdak, Chay. 1995. *Hidrologi dan Pengelolaan Daerah Aliran Sungai*. Universitas Gadjah Mada. Yogyakarta.
- Gunawan, Imam. 2016. *Pengantar Statistika Iferensial*. PT. Rajagrafindo Persada, Jakarta.
- Iqbal, M. Hasan. 2002. *Pokok-pokok Materi Statistik 2 (statistik intensif)*. Bumi Aksara, Jakarta.
- Linsley, R.K. dkk. 1985. *Teknik Sumber Daya Air*. Alih Bahasa Djoko, S. Erlangga, Jakarta.
- Mawardi, E, 2007. *Desain Hidrolik Bangunan Irigasi*. Alfabeta, Bandung.
- Soemarto, CD, 1987. *Hidrologi Teknik*. Penerbit Usaha Nasional, Surabaya.
- Soewarno, 1993. *Membuat Lengkung Debit Komplek Dengan Analisa Grafis dari Pos Duga Air Sungai Dengan Menggunakan Parameter Kemiringan, Jurnal Informasi Teknik No. 11/1993*.
- Soewarno, 1995. *Hidrologi Aplikasi Metode Statistik*. Penerbit Nova, Jakarta.
- Sosrodarsono, dkk. 2003. *Hidrologi untuk Pengairan*. Pradna Paramita, Jakarta.
- Sri Harto, Br. 2000. *Analisa Hidrologi*. Penerbit PT. Gramedia Pustaka Utama, Jakarta.
- Suhardjono. 1994. *Kebutuhan Air Tanaman*. Institut Teknologi Nasional. Malang.
- Walpole, RE, 1995. *Pengantar Statistik*. Edisi Ketiga, Penerbit PT. Gramedia Pustaka Utama, Jakarta.






Data Hujan Harian Stasiun Loang Make Tahun 2008

Desa	: Loang Make	WS	: P. Lombok	BT	: 116° 24' 22"	CH Max	: 51,5 mm
Kec.	: Janapria	Sub WS	: Dodokan	LS	: 8° 42' 50"	Tgl-Bln	: 30-Jan-2008
Kab.	: Loteng	DAS	: Tibu Nangka	Elevasi	: 293.22	CH Th-an	: 998,4 mm

Tgl	Jan	Feb	Mar	Apr	May	Jun	Jul	Aug	Sep	Oct	Nov	Dec
1	21	44.3	13.9	11	0	0	0	0	0	0	0	0
2	13.6	19	0	45.9	0.2	0	0	0	0	0	0	0
3	21	8.1	0.2	0	0	0	0	0	3	0	0	0
4	15.7	26.8	6.2	47.9	0	0	0	0	0	0	9.3	0
5	1	1.5	1	0	0	0	0	0	0	0	0	0
6	3.6	0	14.1	0	0	0	0	0	0	0	0	0
7	0	2	0	0	0	0	0	0	0	0	0	0
8	12.9	5.5	0.5	6.8	0.8	0	0	0	0	22.2	0	0
9	0.6	7.2	0	4.6	0	0	0	0	0	0	0	0
10	2.6	2.6	0.4	0	0	0	0	0	0	0	0.3	0
11	0	0	0	0	0	0	0	0	0	0	5.3	0
12	0	21.6	32.1	0	0	0	0	0	0	0	0	0
13	0	13.1	2.8	0	0	0.4	0	0	0	0	7.6	0
14	29	28.2	1.4	0	0	0	0	0	0	0	0	0
15	1.8	1.9	0	0	0	0	0	0	0	0	0	0
16	0.6	14	1.2	0	0	0	0	0	0	0	0	2.8
17	15.3	1.7	13.3	0	1.8	0	0	0	0	0	8.9	2
18	6.5	2.4	0.5	0	0	0	0	0	0	0	33.9	0.5
19	0.5	13.2	7.2	0	0	0	0	0	0	0	1.7	2.5
20	0	13.5	0	0	0	0	0	0	0	1.6	32.7	0
21	0	0.2	0	10.5	0	0	0	0	0	0	0	4.5
22	0	0	20.4	0	0	0	0	0	0	0	0	5.4
23	0	0	1.1	0	0	0	0	0	0	0	0	8
24	0	0	0.8	0.8	0	0	0	0	0	0	0	0
25	2.8	0	13.8	0	0	0	0	0	35.2	0	0	0
26	0.3	0	1.1	0	0	0	0	0	0.8	0	0	0
27	0	2.6	12.4	0	0	0	0	0	0	0	0	0
28	10.1	8.1	0	0	0	0	0	0	0	0	0	0
29	43.2		1	0	0	0	0	0	0	0	0	0.3
30	51.5		4.9	0	0	0	0	0	0	0	0	26.6
31	0		10		0		0		0			1.2
Min	0.3	0.2	0.2	0.8	0.2	0.4	0	0	0.8	1.6	0.3	0.3
Max	51.5	44.3	32.1	47.9	1.8	0.4	0	0	35.2	22.2	33.9	26.6
Rataan	8.2	8.5	5.2	4.3	0.1	0.0	0.0	0.0	1.3	0.8	3.3	1.7
Σ SB I	122.8	179.9	72.6	116.2	1.0	0.4	0.0	0.0	3.0	22.2	22.5	0.0
Σ SB II	130.8	57.6	87.7	11.3	1.8	0.0	0.0	0.0	36.0	1.6	77.2	53.8
Σ HH I	11	12	10	5	2	1	0	0	1	1	4	0
Σ HH II	9	9	13	2	1	0	0	0	2	1	4	10





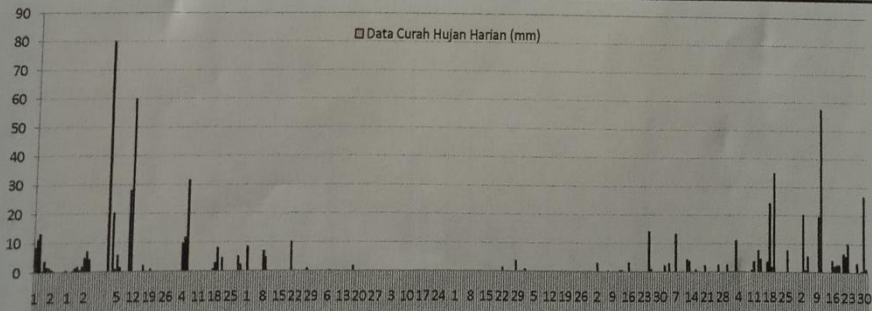
PEMERINTAH PROVINSI NUSA TENGGARA BARAT
 DINAS PEKERJAAN UMUM DAN PENATAAN RUANG
BALAI INFORMASI INFRASTRUKTUR WILAYAH
 Jalan Airlangga No. 30 Telp. (0370) 627231 Mataram



Data Hujan Harian Stasiun Loang Make Tahun 2009

Desa	: Loang Make	WS	: P. Lombok	BT	: 116° 24' 22"	CH Max	: 80 mm
Kec.	: Janapria	Sub WS	: Dodokan	LS	: 8° 42' 50"	Tgl-Bln	: 1-Feb-2009
Kab.	: Loteng	DAS	: Tibu Nangka	Elevasi	: 293.22	CH Th-an	: 927,2 mm

Tgl	Jan	Feb	Mar	Apr	May	Jun	Jul	Aug	Sep	Oct	Nov	Dec
1	0	80	0	8.3	0	0	0	0.6	0	0	0	0
2	0	0	0	0	0.1	0	0	0	0	0	0	0
3	0	20.2	0	0	0	0	0	0	3	2.1	0	0
4	0	0.6	9.5	0	0	0	0	0	0	0	11	20.2
5	7.7	5.5	11.5	0	0	0	0	0	0	3	0	0.6
6	0	1.4	31.6	0	0	0	0	0	0	0	0	5.5
7	14.4	0	0	0	0.2	0	0	0	0	0	0	0
8	0	0	0	6.8	0	0	0	0	0.2	13.2	0	0
9	41.8	0	0	4.6	0	0	0	0	0	0	0	0
10	25.5	28	0	0	0	0	0	0	0	0	0	0
11	0	59.8	0	0	0	0	0	0	0	0	0.5	19.5
12	0	0	0	0	0	0	0	0	0	0	3.6	57.6
13	7.6	0	0	0	0	0	0	0	0.3	4.3	0	0
14	9.8	0	0	0	0	0	0	0	0.3	3.8	7.6	0
15	19.3	0	0	0	0	0	0	0	0	0	4.5	0
16	32.9	2	0	0	0	0	0	0	0	0	0	0
17	0	0	0.7	0	1.8	0	0	0	2.9	0.6	0	4
18	0	0	2.7	0	0	0	0	0	0	0	3.5	2
19	0	0.8	8	0	0	0	0	0	0	0	24.2	2.5
20	4.6	0	0	10	0	0	0	0	0	0	1.7	2.5
21	0	0	4.5	0	0	0	0	0	0	2.2	35	0
22	3.4	0	0	0	0	0	0	0	0	0	0	0
23	2.6	0	0	0	0	0	1.3	0	0	0	0	5.4
24	68.4	0	0	0	0	0	0	0	0	0	0	10
25	3.6	0	0	0	0	0	0	0	0	0	0	0
26	0	0	0	0	0	0	0	0	14.1	0	0	0
27	0	0	0	0.8	0	0	0	0	0.8	2.5	7.5	0
28	51.3	0	5	0	0	0	3.6	0	0	0	0	0
29	0	0	2.2	0	0	0	0	0	0	0	0	0.3
30	0	0	0	0	0	0	0	0	0	2.5	0	26.6
31	0	0	0	0	0	0	0	0	0	0	0	1.2
Min	2.6	0.6	0.7	0.8	0.1	0	1.3	0.6	0.2	0.6	0.5	0.3
Max	68.4	80	31.6	10	1.8	0	3.6	0.6	14.1	13.2	35	57.6
Rataan	9.4	7.1	2.4	1.0	0.1	0.0	0.2	0.0	0.7	1.1	3.3	5.4
Σ SB I	126.1	195.5	52.6	19.7	0.3	0.0	0.0	0.6	3.8	26.4	27.2	103.4
Σ SB II	166.8	2.8	23.1	10.8	1.8	0.0	4.9	0.0	17.8	7.8	71.9	63.9
Σ HH I	7	7	3	3	2	0	0	1	4	5	5	5
Σ HH II	7	2	6	2	1	0	2	0	3	4	5	11

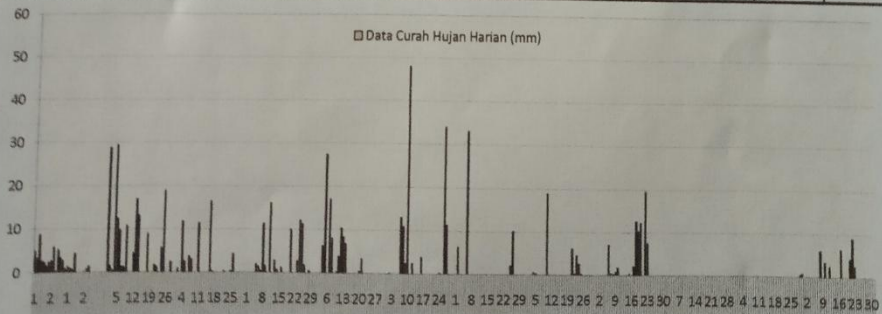




Data Hujan Harian Stasiun Loang Make Tahun 2010

Desa	: Loang Make	WS	: P. Lombok	BT	: 116° 24' 22"	CH Max	: 48 mm
Kec.	: Janapria	Sub WS	: Dodokan	LS	: 8° 42' 50"	Tgl-Bln	: 10-Jun-2010
Kab.	: Loteng	DAS	: Tibu Nangka	Elevasi	: 293,22	CH Th-an	: 833,1 mm

Tgl	Jan	Feb	Mar	Apr	May	Jun	Jul	Aug	Sep	Oct	Nov	Dec
1	0	28.8	0	0	0	0	0	0	0	0	0	0
2	0	1.5	0.9	0	0	0.1	6.3	0	0	0	0	0
3	0	0.5	0	0	0	0	0	0	0	0	0	0
4	0.4	29.4	11.7	0	6.2	0	0	0.5	0	0	0	0
5	8.2	12.3	2.4	1.9	27.3	0	0	0.2	0	0	0	0
6	0.4	9.6	0	1.3	0	0	33.2	0	7	0	0	0
7	7.3	1.2	3.7	0.4	17	13	0	0	0.3	0	0	0
8	0.1	1.2	3	11.3	8	10.8	0	0	0.2	0	0	6
9	17.1	10.7	0	1.5	0	2.3	0	0	0.7	0	0	0
10	6.5	0	0	0	0.3	48	0	18.9	1.7	0	0	3.4
11	8.2	0	11.3	16	3.8	0	0	0	0	0	0	0
12	1.9	4.4	0	0	10.3	2.3	0	0	0	0	0	2.4
13	15.5	16.8	0	2.8	8.3	0	0	0	0	0	0	0
14	1.9	13.1	0	0.6	6.7	0	0	0	0	0	0	0
15	6.5	0	0	0	0	0	0	0	0.3	0	0	0
16	8	0	16.4	1.1	0	3.8	0	0	0	0	0	0
17	0.2	0	0.2	0	0	0	0	0	2	0	0	6.4
18	12	8.9	0	0	0	0	0	0	12.6	0	0	0
19	8	0	0	0	0	0	0	0	10.2	0	0	0
20	1.3	0	0	10	0.5	0	0	0	12.1	0	0	0
21	0	1.6	0	0	3.3	0	0	6.1	0	0	0	4.2
22	20.8	1.3	0.3	0	0	0	0	0.2	19.5	0	0	9
23	0	0	0	2.8	0	0	0	4.5	7.4	0	0	2.4
24	0	5.6	0	12	0	0.2	0	2.6	0	0	0	0
25	0	18.9	0.3	11.2	0	0	2	0.2	0	0	0	0
26	0	0	4.2	1.7	0	34	10.1	0	0	0	0	0
27	0	0	0	0	0	11.3	0	0	0	0	0	0
28	0	2.4	0	0.4	0	0	0	0	0	0	0	0
29	0		0	0	0	0	0	0	0	0	0.4	0
30	0		0	0	0	0	0	0	0	0	0.7	0
31	0		0		0		0					0
Min	0.1	0.5	0.2	0.4	0.3	0.1	2	0.2	0.2	0	0.4	2.4
Max	20.8	29.4	16.4	16	27.3	48	33.2	18.9	19.5	0	0.7	9
Rataan	4.0	6.0	1.8	2.5	3.0	4.2	1.7	1.1	2.5	0.0	0.0	1.1
Σ SB I	74.0	129.5	33.0	35.8	87.9	76.5	39.5	19.6	10.2	0.0	0.0	11.8
Σ SB II	50.3	38.7	21.4	39.2	3.8	49.3	12.1	13.6	63.8	0.0	1.1	22.0
Σ HH I	12	12	6	8	9	6	2	3	6	0	0	3
Σ HH II	6	6	5	7	2	4	2	5	6	0	2	4

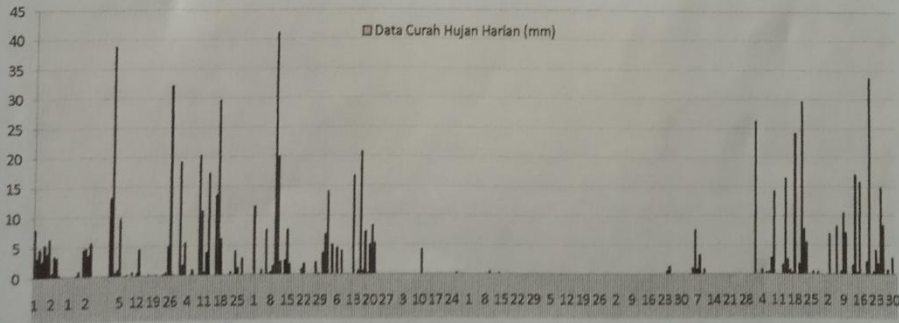




Data Hujan Harian Stasiun Loang Make Tahun 2011

Desa	: Loang Make	WS	: P. Lombok	BT	: 116° 24' 22"	CH Max	: 41,1 mm
Kec.	: Janapria	Sub WS	: Dodokan	LS	: 8° 42' 50"	Tgl-Bln	: 10-Apr-2011
Kab.	: Loteng	DAS	: Tibu Nangka	Elevasi	: 293.22	CH Th-an	: 909,5 mm

Tgl	Jan	Feb	Mar	Apr	May	Jun	Jul	Aug	Sep	Oct	Nov	Dec
1	7.8	13.1	19.2	11.6	6.8	0	0	0	0	0	26.3	0
2	0	38.8	1.7	0	14	0	0	0	0	0	0	0
3	19.9	0.6	5.5	0	0	0	0	0	0	0	0	6.9
4	20.1	1	0	0.8	5	0	0	0	0	0	0.7	0
5	10.8	9.7	0	0	0	0	0	0	0	1	0	0
6	1.8	0	0.9	7.6	4.5	0	0	0	0	7.6	0.3	8.2
7	24.4	0	0	0.1	0	0	0	0	0	0.9	0.4	0
8	1.6	0.2	0	0.4	4	0	0	0	0	3.3	2.8	0.5
9	0.8	0	20.3	1.4	0	0	0	0	0	0	14.3	10.5
10	0	0.6	10.8	41.1	0	0	0.4	0	0	0.9	0	7.1
11	4	0	0.5	20.1	0	4.2	0	0	0	0	0	0
12	3.7	0.5	3.8	2.2	0	0	0	0	0	0	0	0
13	0	4.5	17.3	0	16.7	0	0	0	0	0	1.6	1.5
14	25.6	0	0	2.3	0	0	0.2	0	0	0	16.5	17
15	0	0	0	7.6	0.6	0	0	0	0	0	2.6	0.3
16	0	0	13.6	1.7	20.8	0	0	0	0	0	0.7	15.8
17	0.9	0.1	29.6	0	0.6	0	0	0	0	0	0.2	0
18	1.5	0	6.1	0	7.2	0	0	0	0	0	24.2	0
19	13.6	0	0	0	0.1	0	0	0	0	0	0	2.1
20	0.8	0.1	0	0	5	0	0	0	0	0	1.7	33.7
21	3.3	0	0	0.9	8.2	0	0	0	0	0	29.6	0
22	0.2	0	0.5	1.8	5.3	0	0	0	0	0	7.8	0.4
23	13.1	0.2	0	0	0	0	0	0	0	0	5.5	4.1
24	8.9	0.4	4	0	0	0	0	0	0.6	0	0	1.8
25	0.4	4.8	1.2	0	0	0	0	0	1.3	0	0	14.8
26	3.8	32.2	0	0	0	0.3	0	0	0	0	0.5	8.3
27	0	0.1	2.8	2	0	0	0	0	0	0	0	0
28	0	0	0	0.1	0	0	0	0	0	0	0.4	0.7
29	0	0	0	0	0	0	0	0	0	0	0	0
30	0.4	0	0	3.6	0	0	0	0	0	0	0	2.8
31	0	0	0	0	0	0	0	0	0	0	0	0
Min	0.2	0.1	0.5	0.1	0.1	0.3	0.2	0	0.6	0.9	0.2	0.3
Max	25.6	38.8	29.6	41.1	20.8	4.2	0.4	0	1.3	7.6	29.6	33.7
Rataan	5.4	3.8	4.4	3.5	3.2	0.2	0.0	0.0	0.1	0.4	4.5	4.4
Σ SB I	120.5	69.0	80.0	95.2	51.6	4.2	0.6	0.0	0.0	13.7	65.5	52.0
Σ SB II	46.9	37.9	57.8	10.1	47.2	0.3	0.0	0.0	1.9	0.0	70.6	84.5
Σ HH I	11	9	9	11	7	1	2	0	0	5	9	8
Σ HH II	11	7	7	6	7	1	0	0	2	0	9	10

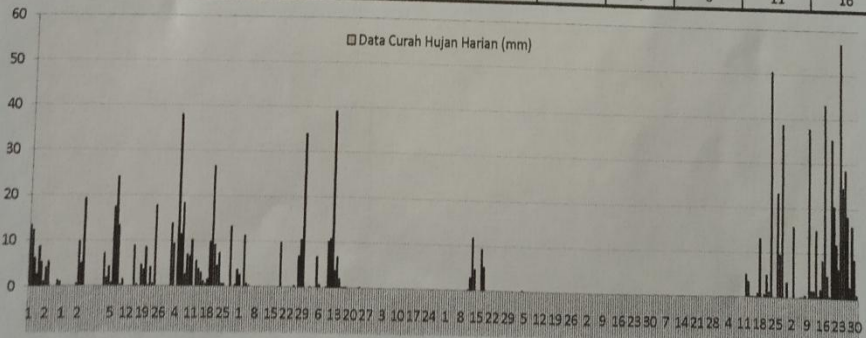




Data Hujan Harian Stasiun Loang Make Tahun 2012

Desa	: Loang Make	WS	: P. Lombok	BT	: 116° 24' 22"	CH Max	: 64,3 mm
Kec.	: Janapria	Sub WS	: Dodokan	LS	: 8° 42' 50"	Tgl-Bln	: 6-Jan-2012
Kab.	: Loteng	DAS	: Tibu Nangka	Elevasi	: 293,22	CH Th-an	: 1431,21 mm

Tgl	Jan	Feb	Mar	Apr	May	Jun	Jul	Aug	Sep	Oct	Nov	Dec
1	2.6	11.5	0	2.5	0	0	0	0	0	0	0	0
2	0	7.2	13.8	0	0.1	0	0	0	0	0	0	0
3	0	1.8	9.3	11.3	0	0	0	0	0	0	0	0
4	0	4.2	0	0.7	0	0	0	0	0	0	0	15.7
5	16.3	0.7	38	0.2	6.8	0	0	0.2	0	0	0	0
6	64.3	17.3	11.4	0	0.7	0	0	0	0	0	0	0
7	13.8	24	18.3	0	0	0	0	0	0	0	0	0.1
8	36.3	13.3	2.6	0	0	0	0	0	0	0	0	0.1
9	30.2	0.2	7	0	0.1	0	0	0	0	0	0	0.5
10	3.6	1.5	6.6	0	10.1	0	0	0	0	0	0	0
11	13.6	0	10.1	0	10.7	0	0.1	0	0	0	0	37.9
12	16.5	0	0	0	39.1	0	2.81	0	0	0	0	1.6
13	0	0	5.5	0	3.8	0	11.8	0	0	0	5	1.6
14	3.6	0	3.8	0	6.8	0	4.7	0	0	0	3.4	15
15	0.9	8.8	3	0	2	0	0	0	0	0	0.1	0.3
16	6.8	0.3	1.2	0	0.1	0	0	0	0	0	0.1	1.9
17	23.1	0	0.5	0	0.1	0	9.2	0	0	0	0.1	8.3
18	43	4.6	1.5	0	0.1	0	5.2	0	0	0	0.9	43.2
19	2.3	3.5	9.7	9.8	0	0	0	0	0	0	13.1	4.9
20	38.3	8.5	26.6	0	0	0	0	0	0	0	0	0.4
21	33.8	0.1	9.1	0	0	0	0	0	0	0	0.7	35.4
22	2.9	4.1	4.5	0	0	0	0	0	0	0	4.9	20.4
23	16.3	0.6	7.3	0	0	0	0	0	0	0	1.2	11.9
24	0	17.8	0.6	0	0.1	0	0	0	0	0	50.5	6.5
25	0	0	0.5	0.3	0	0	0	0	0	0	0	57
26	0	0	0	0	0	0	0	0	0	0	0	24.6
27	0	0	0	6.9	0	0	0	0	0	0	23.2	28.6
28	2.9	0	13.2	10.4	0	0	0	0	0	0	9.5	18.2
29	13.3	0	34	0	0	0	0	0	0	0	38.7	2.5
30	1.1	0.4	0	0	0	0	0	0	0	0	0	16
31	0	3.6	0	0	0	0	0	0	0	0	3.3	8.7
Min	0.9	0.1	0.4	0.2	0.1	0	0.1	0.2	0	0	0.1	0.1
Max	64.3	24	38	34	39.1	0	11.8	0.2	0	0	50.5	57
Rataan	12.4	4.6	6.7	2.5	2.6	0.0	1.1	0.0	0.0	0.0	5.2	11.7
Σ SB I	201.7	81.7	129.4	14.7	80.2	0.0	19.4	0.2	0.0	0.0	8.6	74.7
Σ SB II	183.8	48.3	78.7	61.4	0.4	0.0	14.4	0.0	0.0	0.0	146.1	287.5
Σ HH I	11	10	12	4	10	0	4	1	0	0	4	10
Σ HH II	11	9	13	5	4	0	2	0	0	0	11	16

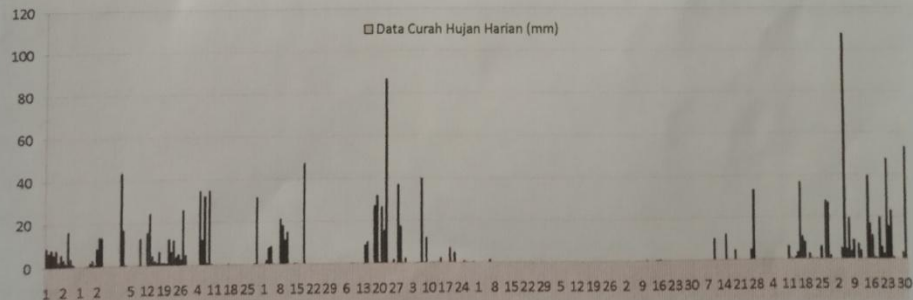




Data Hujan Harian Stasiun Loang Make Tahun 2013

Desa	: Loang Make	WS	: P. Lombok	BT	: 116° 24' 22"	CH Max	: 107,5 mm
Kec.	: Janapria	Sub WS	: Dodokan	LS	: 8° 42' 50"	Tgl Bln	: 5 Dec 2013
Kab.	: Loteng	DAS	: Tibu Nangka	Elevasi	: 293.22	CH Th-an	: 1628,9 mm

Tgl	Jan	Feb	Mar	Apr	May	Jun	Jul	Aug	Sep	Oct	Nov	Dec
1	6.2	43.4	0	0	0	0	0	0	0	0	0	0
2	5.3	16.7	0	1.7	0	0	0	0	0	0	0	0
3	21	0.3	0	7.5	0	0	0	0	0	0	0	0
4	6.9	0	0	8.1	0	0	0	0	0	0	0	4.9
5	2.8	0	34.6	0.1	0	0.1	0	0	0	0	0	107.5
6	0.3	0	11.5	0	0	0.1	1.2	0	0	0	0	4.5
7	1.6	0.1	32.1	0	0	39.6	0	0	0	0	0	19.2
8	37.4	0.1	0.7	21.1	0.1	0.1	0	0	0	0	0	3.6
9	4.2	12.5	34.7	18	0.1	11.8	0	0	0	0	0	8.9
10	2.2	0	0.4	11.2	0	0	0	0	0	10	0	0
11	0.2	0	0	15	0	0.1	0	0	0.4	0	6	7
12	19.2	15.2	0	0	0	0.1	0	0	0	0	0.5	4
13	13.8	24.1	0	0	0	0.1	0	0	0	0	0.4	0
14	1.6	4.1	0	0.3	8.5	0.1	0	0	0	0	1.2	0.1
15	7.2	2	0	0.1	10	2.1	0	0	0.4	12.2	3.2	39.5
16	2.6	1.2	0	0	0	0	0	0	0.4	0.2	36.9	16.6
17	1.7	6.3	0.4	0	0	0	0	0	0.4	0	10.7	11.1
18	1.6	1.2	0	47.2	26.8	0	0	0	0	0	8.1	0.7
19	1.1	1.1	0	0	31.7	6.9	0	0	0	4.5	0	0.3
20	8.4	0.8	0.1	0	0.4	0.1	0	0	0	0	2.5	19.4
21	0.5	12.1	0	0	26.4	4.6	0	0	0	0	0.4	5.5
22	4.8	6.2	0	0	15.2	0	0	0	0	0	0.2	2.4
23	1.6	11.6	0	0	86.5	0	0	0	0	0	0.4	47.7
24	8	3.6	0	0	0	0	0	0	0	0	0	15.1
25	8.2	5.1	0	0	0.1	0.8	0	0	0	0	5.8	22.8
26	53.5	2.6	0	0	1.5	0.1	0	0	0	4.6	0.2	0.8
27	1.3	25.8	0	0	0	0	0	0	0	33.1	27.8	0
28	0	4.6	0.4	0	36.8	0	0	0	0	0	26.8	0
29	0		31.3	0	17.1	0.4	0	0	0	0	1.8	0
30	0		0	0	0.1	0	0	0	0	0	0	3
31	0		0		2.1		0	0		0		53.1
Min	0.2	0.1	0.1	0.1	0.1	0.1	1.2	0	0.4	0.2	0.2	0.1
Max	53.5	43.4	34.7	47.2	86.5	39.6	1.2	0	0.4	33.1	36.9	107.5
Rataan	7.2	7.2	4.7	4.3	8.5	2.2	0.0	0.1	2.1	4.4	12.8	
Σ SB I	129.9	116.5	114.0	83.1	18.7	54.2	1.2	0.0	0.8	22.2	11.3	199.2
Σ SB II	93.3	84.2	32.2	47.2	244.7	12.9	0.0	0.0	0.8	42.4	121.6	198.5
Σ HH I	15	9	6	10	4	10	1	0	2	2	5	10
Σ HH II	12	14	4	1	12	6	0	0	2	4	12	13

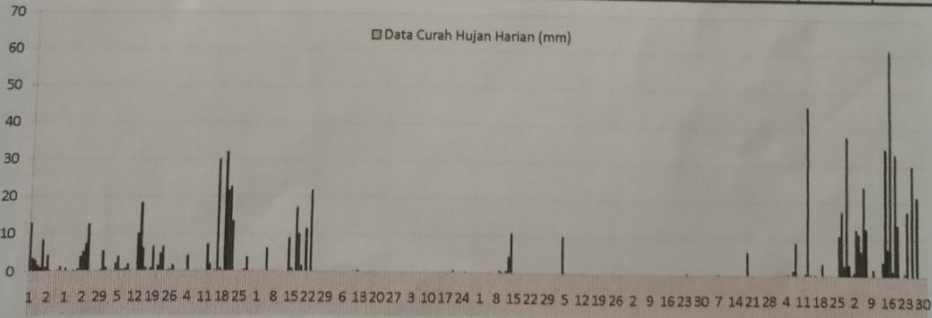




Data Hujan Harian Stasiun Loang Make Tahun 2014

Desa	: Loang Make	WS	: P. Lombok	BT	: 116° 24' 22"	CH Max	: 61,7 mm
Kec.	: Janapria	Sub WS	: Dodokan	LS	: 8° 42' 50"	Tgl-Bln	: 17-Dec 2014
Kab.	: Loteng	DAS	: Tibu Nangka	Elevasi	: 293.22	CH Th-an	: 979 mm

Tgl	Jan	Feb	Mar	Apr	May	Jun	Jul	Aug	Sep	Oct	Nov	Dec
1	9.5	0	0	0	0	0	0	0	0	0	0	0.2
2	0	0	0	0	0	0	0	0	0	0	0	0.9
3	43.3	0	0	0	0	0	0	0	0	0	0	12.6
4	21.8	1.8	4	0	0	0	0	10	0	0	0	11.3
5	39.2	3.7	0	6.1	0	0	0	0	0	0	0.1	6.6
6	0.4	0.1	0	0	0	0	0	0	0	0	0	24.2
7	7.4	0.1	0	0	0	0	0	0	0	0.1	1.2	12.6
8	0.1	0.6	0	0	0	0	0	0	0	0	8.8	0
9	2.2	1.7	0	0	0	0	0.5	0	0	0	0	0
10	0.4	0	0	0	0	0	0.1	0	0	0	0	1.8
11	2.1	0	0	0	0	0	0	0	0	0	0	0
12	0	0	7	0	0.4	0	0.5	0	0	0	0.5	0
13	1	9.8	1.8	0	0	0	4.3	0	0	0	46	0
14	58	18.1	0	8.7	0	0	10.8	0	0	0	0.1	3.7
15	6	6	0.2	0.6	0	0	0	0	0	0	0	34.5
16	11.8	0.8	30	0	0	0	0	0	0	0	0.1	7.3
17	11.9	0	0.6	17.2	0	0	0	0	0	0	0	61.7
18	4.1	0.6	0	10	0	0	0	0	0	0	0	1.3
19	1	6.3	32	1.5	0	0	0	0	0	6.2	3.1	33.1
20	1.4	0	21.6	0	0	0.5	0	0	0	0	0	13.9
21	0.1	1.2	22.6	11.5	0	0	0	0	0	0	0	0
22	0.1	4.6	13.4	0	0	0	0	0	0	0	0	0
23	5.2	6.4	0	21.8	0	0	0	0	0	0	0	0.8
24	0.8	0	0	0	0	0	0	0	0.2	0	0	17.5
25	4.1	0.1	0	0	0	0.2	0	0	0	0	0	0
26	0.9	0.1	0	0	0	0	0	0	0	0	10.8	30
27	1.4	1.5	0.4	0	0	0	0	0	0	0	17.3	0
28	0	0	3.6	0	0	0	0	0	0	0	2.6	21.4
29	0.1		0	0	0	0	0	0	0	0	37.9	0
30	5.2		0	0	0	0	0	0	0	0	2.9	0
31	0.8		0		0		0		0		0	0
Min	0.1	0.1	0.2	0.6	0.4	0.2	0.1	10	0.2	0.1	0.1	0.2
Max	58	18.1	32	21.8	0.4	0.5	10.8	10	0.2	6.2	46	61.7
Rataan	7.8	2.3	4.4	2.6	0.0	0.0	0.5	0.3	0.0	0.2	4.4	9.5
Σ SB I	191.4	35.9	13.0	15.4	0.4	0.0	16.2	10.0	0.0	0.1	56.7	108.4
Σ SB II	48.9	27.6	124.2	62.0	0.0	0.7	0.0	0.0	0.2	6.2	74.7	187.0
Σ HH I	13	8	4	3	1	0	5	1	0	1	6	10
Σ HH II	15	10	8	5	0	2	0	0	1	1	7	9





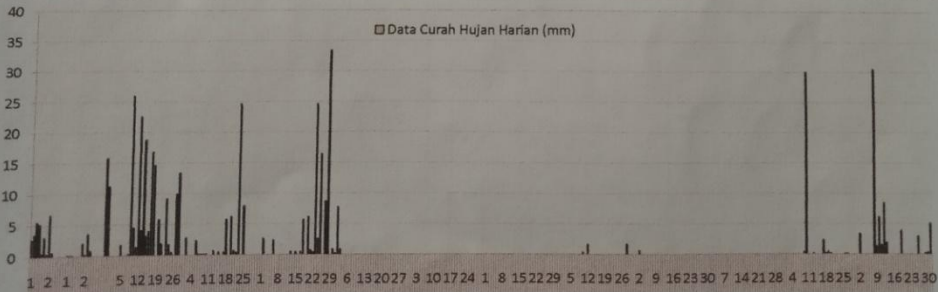
PEMERINTAH PROVINSI NUSA TENGGARA BARAT
 DINAS PEKERJAAN UMUM DAN PENATAAN RUANG
BALAI INFORMASI INFRASTRUKTUR WILAYAH
 Jalan Airlangga No. 30 Telp. (0370) 627231 Mataram



Data Hujan Harian Stasiun Loang Make Tahun 2015

Desa	: Loang Make	WS	: P. Lombok	BT	: 116° 24' 22"	CH Max	: 33,4 mm
Kec.	: Janapria	Sub WS	: Dodokan	LS	: 8° 42' 50"	Tgl. Bin	: 28-Apr-2015
Kab.	: Loteng	DAS	: Tibu Nangka	Elevasi	: 293,22	CH Th-an	: 522,5 mm

Tgl	Jan	Feb	Mar	Apr	May	Jun	Jul	Aug	Sep	Oct	Nov	Dec
1	0.7	0	0	0	0.2	0	0	0	0	0	0	0
2	0	0	2.8	2.6	7.7	0	0	0	0.6	0	0	3.3
3	0	0	0	0	0.9	0	0	0	0	0	0	0
4	0	0	0	0	0	0	0	0	0	0	0	0
5	0	1.7	0	0	0	0	0	0	0	0	0	0
6	0	0	2.3	2.3	0	0	0	0	0	0	0	0
7	3.7	0	0.1	0	0	0	0	0	0	0	0	0
8	0	0.2	0.1	0	0	0	0	0	0	0	0	30.5
9	0	26	0.1	0	0	0	0	0	0	0	0.4	1.3
10	1.1	4.5	0.1	0	0	0	0	0.3	0	0	30	6.1
11	0	1.3	0	0	0	0	0	0	0	0	0	1.5
12	6.3	22.6	0	0	0	0	0	1.6	0	0	0	8.4
13	0.5	4	0.7	0.5	0	0	0	0	0	0	0.1	1.9
14	25.9	18.8	0	0	0	0	0	0	0	0	0	0
15	2.1	3.1	0.5	0.4	0	0	0	0	0	0	0	0
16	0	3.9	0	0	0	0	0	0	0	0	0	0
17	4.9	16.8	0.5	0.5	0	0	0	0	0	0	2.3	0
18	0	14.6	5.7	5.7	0	0	0	0	0	0	0.1	0
19	1.6	0	0	0	0	0	0	0	0	0	0.4	3.9
20	1.6	5.8	6.2	6.1	0	0	0	0	0	0	0.1	0
21	0.4	1.8	0.7	0.7	0	0	0	0	0	0	0	0
22	0.1	0	0.4	0.3	0	0	0	0	0	0	0	0
23	1.5	9.2	24.6	24.6	0	0	0	0	0	0	0	0
24	0	1.7	0	2.6	0	0	0	0	0	0	0	0
25	0	0.5	7.9	16.4	0	0	0	0	0	0	0	0
26	2.1	0	0	0	0	0	0	0	0	0	0.1	2.9
27	0.1	9.9	0	8.6	0	0	0	0	0	0	0.1	0
28	8.6	13.3	0	33.4	0	0	0	1.7	0	0	0	0
29	4.3		0	0	0	0	0	0	0	0	0	0.2
30	15.8		0	0.9	0	0	0	0	0	0	0	0.3
31	11.2		0	0	0	0	0	0	0	0	0	5.1
Min	0.1	0.2	0.1	0.3	0.2	0	0	0.3	0.6	0	0.1	0.2
Max	25.9	26	24.6	33.4	7.7	0	0	1.7	0.6	0	30	30.5
Rataan	3.0	5.7	1.7	3.5	0.3	0.0	0.0	0.1	0.0	0.0	1.1	2.1
Σ SB I	40.3	79.1	6.7	5.8	8.8	0.0	0.0	1.9	0.6	0.0	30.5	53.0
Σ SB II	52.2	80.6	46.0	99.8	0.0	0.0	0.0	1.7	0.0	0.0	3.1	12.4
Σ HH I	7	8	8	4	3	0	0	2	1	0	3	7
Σ HH II	12	11	7	11	0	0	0	1	0	0	6	5





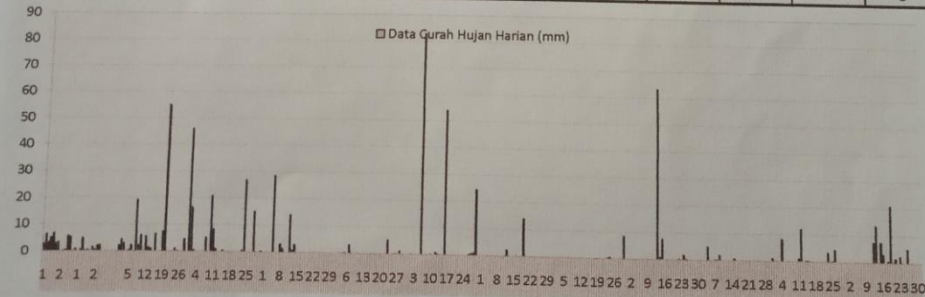
PEMERINTAH PROVINSI NUSA TENGGARA BARAT
 DINAS PEKERJAAN UMUM DAN PENATAAN RUANG
BALAI INFORMASI INFRASTRUKTUR WILAYAH
 Jalan Airlangga No. 30 Telp. (0370) 627231 Mataram



Data Hujan Harian Stasiun Loang Make Tahun 2016

Desa	: Loang Make	WS	: P. Lombok	BT	: 116° 24' 22"	CH Max	: 83 mm
Kec.	: Janapria	Sub WS	: Dodokan	LS	: 8° 42' 50"	Tgl-Bln	: 6-Jun-2016
Kab.	: Loteng	DAS	: Tibu Nangka	Elevasi	: 293.22	CH Th-an	: 828,7 mm

Tgl	Jan	Feb	Mar	Apr	May	Jun	Jul	Aug	Sep	Oct	Nov	Dec
1	4.3	2.1	46.1	0	0	0	0	0	0	0	0	0
2	0	4.4	16.4	0	0	0.1	0	0	0	0	0	0
3	0	3	0.5	0	0	0.1	0	0	0	0	0	0
4	0	0	0	0	0	0	0	0	0	5	8	0
5	31	0.4	0	28.5	0.2	0	0	0	0	0	0	0
6	0.8	2.3	0	0	0	83	0	0	0	0	0	0
7	0.1	0	0	0	3.2	0	0	0	0	0.1	0	0
8	0.1	19.2	5.3	3	0	0	0	0	0	0.1	0	0
9	5.9	2.3	0	1.5	0	0	0	0	0	1.9	0	0
10	0	6.1	20.9	0	0	0.2	0	0	0	0	0	0
11	0	0.1	8.4	0	0	0	0	0	0	0	1	0
12	0	5.5	1.1	14	0	0.9	2.2	0	0	0	12	7.5
13	0	1.5	0	0.9	0	0.3	0	0	63.5	0	0	13.6
14	0	1	0	2.9	0	0	0	0	0.8	0	0.3	0
15	0	0	0.6	0	0	0	0.1	0	7.6	0.7	0.2	7.4
16	0	6.5	0	0	0	54	0.2	0	0	0	0	3
17	0	0	0	0	0	0	0	0	0	0	0	0
18	22	0	0	0	0	0	0	0	0	0	0	0.6
19	0	7.5	0	0	0	0	14	0	0	0	0	21
20	0.4	55	0	0	0	0	0	0	0	0	0	0
21	9.3	0	0	0	0	0	0	0	0	0	0	1.5
22	43.3	0	0	0	0	0	0	0	0.2	0	0	0
23	14	0	0.6	0	5.1	0	0	0.3	0	0	3.5	2.4
24	2.3	1.2	26.9	0	0	0	0	0.5	1.8	0	0	0
25	0	0.2	0	0	0	0	0	0	0.1	0	0.2	0
26	0	0	0	0	0.1	0.3	0	0	0	0	4.6	5.2
27	4.2	0	0	0	0.1	0.5	0	0	0	0	0	0
28	0	4.5	15.1	0	1.2	0.9	0	0	0	0	0	0
29	0	0	0	0	0	24.5	0	0	0	0	0	0
30	0	0	0	0	0	0	0	8.4	0	0	0	0
31	0	0	0.3	0	0	0	0	0	0	1	0	0
Min	0.1	0.1	0.3	0.9	0.1	0.1	0.1	0.3	0.1	0.1	0.2	0.6
Max	43.3	55	46.1	28.5	5.1	83	14	8.4	63.5	5	12	21
Rataan	4.4	4.4	4.6	1.7	0.3	5.5	0.5	0.3	2.5	0.3	1.0	2.0
Σ SB I	42.2	47.9	99.3	50.8	3.4	84.6	2.3	0.0	71.9	7.8	21.5	28.5
Σ SB II	95.5	74.9	42.9	0.0	6.5	80.2	14.2	9.2	2.1	1.0	8.3	33.7
Σ HH I	6	12	8	6	2	6	2	0	3	5	5	3
Σ HH II	7	6	4	0	4	5	2	3	3	1	3	6

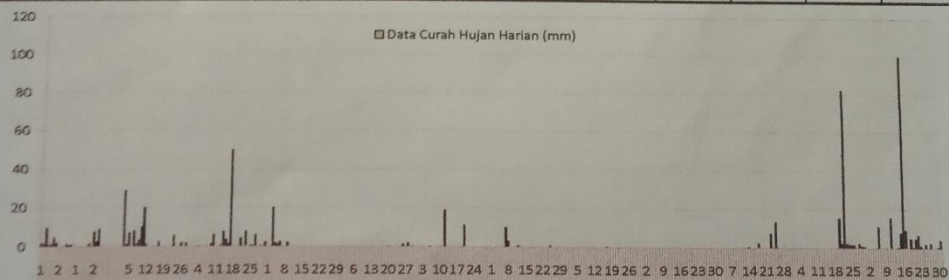




Data Hujan Harian Stasiun Loang Make Tahun 2017

Desa	: Loang Make	WS	: P. Lombok	BT	: 116° 24' 22"	CH Max	: 100 mm
Kec.	: Janapria	Sub WS	: Dodokan	LS	: 8° 42' 50"	Tgl-Bln	: 16-Dec-2017
Kab.	: Loteng	DAS	: Tibu Nangka	Elevasi	: 293.22	CH Th-an	: 676,4 mm

Tgl	Jan	Feb	Mar	Apr	May	Jun	Jul	Aug	Sep	Oct	Nov	Dec
1	0	28.1	0	0	0	0	0	0	0	0	0	0
2	1.2	33.7	0	0	0	0	0	0	0	0	0	0
3	13.1	28.8	0.1	20	0	0	0	0	0	0	0	0
4	0	1.1	0.2	1.7	0	0	0	0	0	0	0	0
5	0	7	0	1.3	0	0	0	0	0	0	0	0
6	0	0	0	2.5	0	0.3	0	0	0	0	0	11
7	2.9	8	0	0	0	0	10	0	0	0	0	0
8	0	1.2	0	0	0	0	3.1	0	0	0	0	0
9	8.4	3.3	1.6	2.2	0	0	0	0	0	0	0	0
10	3.4	10	6	0	0	0.3	0	0	0	0	0	0
11	0	20	0	0	0	0	0	0	0	0	0	15.6
12	0	0.8	0	0	0	18.9	0.6	0	0	0	0	0
13	0	0	0.7	0	0	0	0.2	0	0	0	0	0
14	0	0	7.7	0	0	0	0	0	0	0.5	0	0.2
15	0	0	3.6	0	0	0	0	0	0	0	0	7.7
16	0	0	1.2	0	0	0	0	0.1	0	0	0	100
17	0	2.5	50	0	0	0	0	0.2	0	0	0	9.2
18	0	0	0.1	0	0	0	0	0	0	2.5	0	0
19	0	0	0	0	0	0	0	0	0	0	0	4.7
20	0	0	0	0	0.1	11	0	0	0	0	15.4	0.3
21	0	0	4.1	0	0	0	0	0	0	0	2.3	4.7
22	0	0	0	0	0	0	0	0	0	0	82.2	6.5
23	0	5.6	7.9	0	0	0	0	0	0	7.4	2.3	1
24	0	0	0	0	0	0	0	0	0	0	1.8	0
25	10	0	0.7	0	0	0	0.8	0	0	13.4	1.6	2.1
26	8.8	2	0.3	0	1.4	0	0	0	0	0	1.6	0
27	0	0	6	0	0	0	0	0	0	0	0	2.5
28	0	1.9	0	0	2	0	0	0	0	0	2.3	0
29	0	0	0.2	0	0	0	0	0	0	0	0.8	0
30	0	0	0	0	0.2	0	0	0	0	0	0.6	0.7
31	0	0	2.3	0	0	0	0	0	0	0	0	4.1
Min	1.2	0.8	0.1	1.3	0.1	0.3	0.2	0.1	0	0.5	0.6	0.2
Max	13.1	33.7	50	20	2	18.9	10	0.2	0	13.4	82.2	100
Rataan	1.5	5.5	3.0	0.9	0.1	1.0	0.5	0.0	0.0	0.8	3.7	5.5
Σ SB I	29.0	142.0	19.9	27.7	0.0	19.5	13.9	0.0	0.0	0.5	0.0	34.5
Σ SB II	18.8	12.0	72.8	0.0	3.7	11.0	0.8	0.3	0.0	23.3	110.9	135.8
Σ HH I	5	11	7	5	0	3	4	0	0	1	0	4
Σ HH II	2	4	10	0	4	1	1	2	0	3	10	11

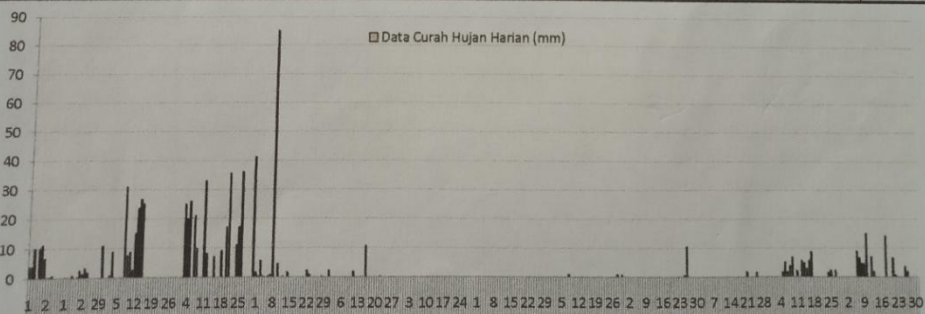




Data Hujan Harian Stasiun Kabul Tahun 2008

Desa	: Kabul	WS	: P. Lombok	BT	: 116° 10' 48"	CH Max	: 85.1 mm
Kec.	: Praya Barat	Sub WS	: Dodokan	LS	: 8° 46' 47"	Tgl-Bln	: 8-Apr-2008
Kab.	: Loteng	DAS	: Penujak	Elevasi	: 110.34	CH Th-an	: 844.4 mm

Tgl	Jan	Feb	Mar	Apr	May	Jun	Jul	Aug	Sep	Oct	Nov	Dec
1	13.9	0	0	1.6	2.3	0	0	0	0	0	0	0
2	3.4	0.7	0	0.2	0	0	0	0	0	0	0	0
3	2.2	8.8	25	5.6	0	0	0	0	0	0	0	0
4	0.2	0	20	0.3	0	0	0	0	0	0	0	0
5	0	0	26	0	0	0	0	0	0	0	0	0
6	0	0	0	0.2	0	0	0	0	0	0	1.7	0
7	7.2	0	21	0.8	0	0	0	0	0	0	5.2	8.8
8	0	31	9.9	85.1	0	0	0	0.8	0	0	3.8	6.5
9	5.7	7.4	0	0	0	0	0	0	0	0	6.8	4.5
10	2.5	8.6	0	4.6	0	0	0	0	0	0	0	15
11	0	2.6	33	0	2	0	0	0	0	0	2.1	0
12	0	15	8	0.2	0	0	0	0	0	0	0	7
13	2.2	23.6	0	0	0	0	0	0	0	0	5.6	2
14	13.6	26.7	0	1.7	0	0	0	0	0	0	4.9	0
15	5.8	25.1	7	0	0	0	0	0	0	0	2.8	0
16	30.3	0	0	0	10.6	0	0	0	0	0	5.6	0
17	15.1	0	0	0	0	0	0	0	0	0	8.6	0
18	0	0	9	0	0	0	0	0	0	0	0	14.2
19	0	0	0	0	0	0	0	0	0	0	0	0
20	0	0	17	0	0	0	0	0	0	0	0	0
21	0	0	35.5	0	0	0	0	0	0	1.8	0	6.5
22	0	0	0	2.3	0.2	0	0	0	0	0	0	0.6
23	0	0	0	0.8	0	0	0	0	0	0	0	0
24	0	0	11	0	0	0	0	0	0	0	1.4	0
25	0	0	17	0	0	0	0	0	0.6	1.7	2.3	0
26	0	0	36	0	0	0	0	0	10.5	0	0	3.6
27	0	0	0	0	0	0	0	0	0	0	2.2	2
28	0	0	0	0.2	0	0	0	0.8	0	0	0	0
29	0	0	0	0	0	0	0	0	0	0	0	0
30	10.8	0	0	0	0	0	0	0.7	0	0	0	0
31	0	0	41	0	0	0	0	0	0	0	0	0
Min	0.2	0.7	7	0.2	0.2	0	0	0.7	0.6	1.7	1.4	0.6
Max	30.3	31	41	85.1	10.6	0	0	0.8	10.5	1.8	8.6	15
Rataan	3.6	5.3	10.2	3.5	0.5	0.0	0.0	0.1	0.4	0.1	1.8	2.4
Σ SB I	56.7	124.4	149.9	100.3	4.3	0.0	0.0	0.8	0.0	0.0	34.7	48.3
Σ SB II	56.2	25.1	166.5	3.3	10.8	0.0	0.0	1.5	11.1	3.5	20.1	26.9
Σ HH I	10	9	8	10	2	0	0	2	0	0	9	7
Σ HH II	3	1	7	3	2	0	0	2	2	2	5	5

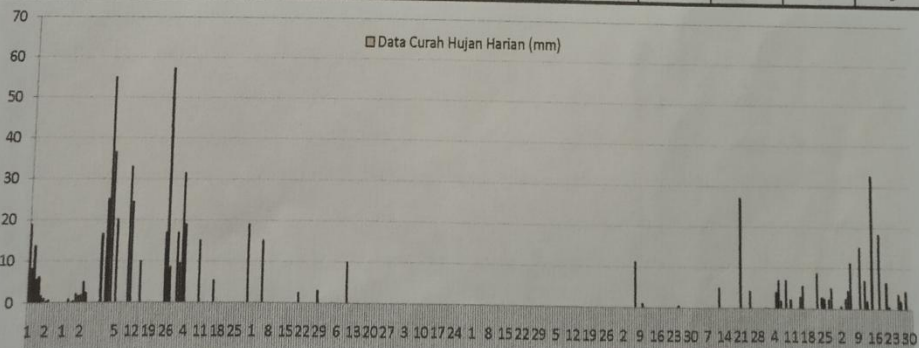




Data Hujan Harian Stasiun Kabul Tahun 2009

Desa	: Kabul	WS	: P. Lombok	BT	: 116° 10' 48"	CH Max	: 117,5 mm
Kec.	: Praya Barat	Sub WS	: Dodokan	LS	: 8° 46' 47"	Tgl-Bln	: 10-Jan-2009
Kab.	: Loteng	DAS	: Penujak	Elevasi	: 110.34	CH Th-an	: 1048,6 mm

Tgl	Jan	Feb	Mar	Apr	May	Jun	Jul	Aug	Sep	Oct	Nov	Dec
1	0	25	17	0	0	0	0	0	0	0	0	0
2	0	55	9.5	0	0	0	0	0	0	0	0	0
3	28.5	36.5	31.5	0	0	0	0	0	0	0	0	0.5
4	0	0	19	0	0	0	0	0	0	0	0	0
5	14	20	0	15	0	0	0	0	0	0	0	2.5
6	0	0	0	0	0	0	0	0	0	0	3.9	4.3
7	8	0	0	0	0	0	0	0	0	0	6.8	11.1
8	0	0	0	0	0	0	0	0	11.2	0	1.8	0
9	33	0	0	0	0	0	0	0	0	0	0	0
10	117.5	33	15	0	10	0	0	0	0	0	6.8	0
11	7	24.5	0	0	0	0	0	0	1	0	0	15
12	0	0	0	0	0	0	0	0	0	0	2.1	0
13	0	0	0	0	0	0	0	0	0	4.9	0	7
14	15.5	0	0	0	0	0	0	0	0	0	0	2
15	59	10	0	0	0	0	0	0	0	0	0	0
16	72	0	5.4	0	0	0	0	0	0	0	2.8	32.6
17	0	0	0	0	0	0	0	0	0	0	5.6	0
18	0	0	0	0	0	0	0	0	0	0	0	0
19	0	0	0	0	0	0	0	0	0	0	0	18.3
20	0	0	0	2.5	0	0	0	0	0	0	0	0
21	0	0	0	0	0	0	0	0	0	0	0	0
22	0	0	0	0	0	0	0	0	0	27.1	0	6.5
23	0	0	0	0	0	0	0	0	0	0	8.6	0.6
24	15	0	0	0	0	0	0	0	0	0	0	0
25	0	17	0	0	0	0	0	0	0	0	2.7	0
26	0	57.3	0	0	0	0	0	0	0.6	4.2	2.3	0
27	19	8.5	0	0	0	0	0	0	0	0	0	3.6
28	0	0	0	3	0	0	0	0	0	0	2.2	2
29	0	0	0	0	0	0	0	0	0	0	4.9	0
30	16.5	0	19	0	0	0	0	0	0	0	0	4.4
31	0	0	0	0	0	0	0	0	0	0	0	0
Min	7	8.5	5.4	2.5	10	0	0	0	0.6	4.2	1.8	0.5
Max	117.5	57.3	31.5	15	10	0	0	0	11.2	27.1	8.6	32.6
Rataan	13.1	10.2	3.8	0.7	0.3	0.0	0.0	0.0	0.4	1.2	1.7	3.6
Σ SB I	282.5	194.0	92.0	15.0	10.0	0.0	0.0	0.0	12.2	4.9	24.2	75.0
Σ SB II	122.5	92.8	24.4	5.5	0.0	0.0	0.0	0.0	0.6	31.3	26.3	35.4
Σ HH I	8	6	5	1	1	0	0	0	2	1	6	8
Σ HH II	4	4	2	2	0	0	0	0	1	2	6	6

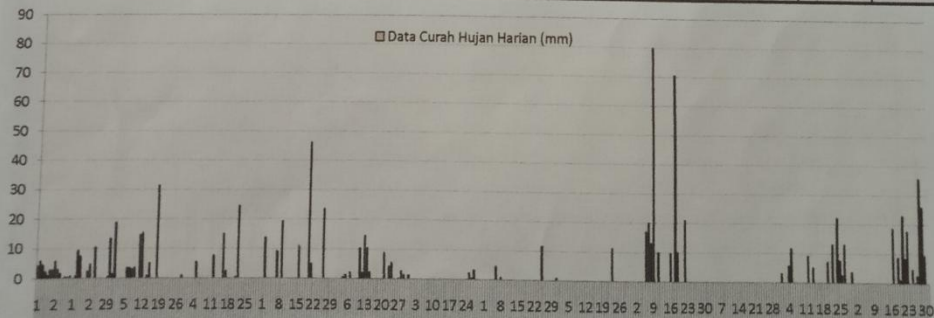




Data Hujan Harian Stasiun Kabul Tahun 2010

Desa	: Kabul	WS	: P. Lombok	BT	: 116° 10' 48"	CH Max	: 80 mm
Kec.	: Praya Barat	Sub WS	: Dodokan	LS	: 8° 46' 47"	Tgl-Bln	: 9-Sep-2010
Kab.	: Loteng	DAS	: Penujak	Elevasi	: 110.34	CH Th-an	: 1043,5 mm

Tgl	Jan	Feb	Mar	Apr	May	Jun	Jul	Aug	Sep	Oct	Nov	Dec
1	0	18.7	0	0	0	0	0	0	0	0	3	0
2	0	0	0	13.6	0	0	0	0	0	0	0	0
3	0	0	0	0	0	0	0	0	0	0	0	0
4	0	0	0	0	0.4	0	0	0	0	0	5.5	0
5	11.6	0	5.3	0	1.3	0	0	0	0	0	11.5	0
6	5	3.3	0	0	0	0	4.5	0	17	0	0	0
7	10.9	3.3	0	9.1	2.1	0	0	0	20	0	0	0
8	11.4	2.9	0	0	0	0	0.7	0	13	0	0	0
9	20.4	3.5	0	19.3	0	0	0	0	80	0	0	0
10	0.3	0	0	0	0	0	0	0	0	0	0	0
11	3.5	14.5	0	0	10.3	0	0	0	10	0	0	0
12	0	15.3	7.6	0	2	0	0	0	0	0	9	0
13	0	0	0	0	14.4	0	0	0	0	0	0	0
14	0	0.7	0	0	10.2	0	0	0	0	0	5	0
15	0	5	0	0	2.2	0	0	0	0	0	0	0
16	0	0	15	10.8	0	0	0	0	9.7	0	0	0
17	0.6	0	2.4	0	0	0	0	0	0	0	0	18.5
18	6.6	31.4	0	0	0	0	0	0	70.5	0	0	0
19	8.1	0	0	0	0	0	0	0	10	0	0	8.8
20	0	0	0	46.3	0	0	0	0	0	0	7	1
21	0	0	0.4	4.9	8.7	0	0	0	0	0	0	22.9
22	0.4	0	24.5	0	0	0	0	0	21	0	13	8.2
23	3.5	0	0	0	4.1	0	0	11.2	0	0	0	17.6
24	0.5	0	0	0	5.3	0	0	0	0	0	22	0
25	0	0	0	0	0	2.2	11.7	0	0	0	7.5	4.6
26	46.5	0	0	23.6	0	0.5	0	0	0	0	2.5	0.2
27	6.1	0	0	0	0.2	3.1	0	0	0	0	13	2.5
28	0.6	0.9	0	0	2.6	0	0	0	0	0	0	35.7
29	0.5		0	0	1.4	0	0	0	0	0	0	25.8
30	13.3		0	0	0	0	0	0	0	0	3.5	9.3
31	1.4		0		1.3		0.8	0		0		0
Min	0.3	0.7	0.4	4.9	0.2	0.5	0.7	11.2	9.7	0	2.5	0.2
Max	46.5	31.4	24.5	46.3	14.4	3.1	11.7	11.2	80	0	22	35.7
Rataan	4.9	3.6	1.8	4.3	2.1	0.2	0.6	0.4	8.4	0.0	3.4	5.0
Σ SB I	63.1	62.2	12.9	42.0	42.9	0.0	5.2	0.0	140.0	0.0	34.0	0.0
Σ SB II	88.1	37.3	42.3	85.6	23.6	5.8	12.5	11.2	111.2	0.0	68.5	155.1
Σ HH I	7	8	2	3	8	0	2	0	5	0	5	0
Σ HH II	12	3	4	4	7	3	2	1	4	0	7	12

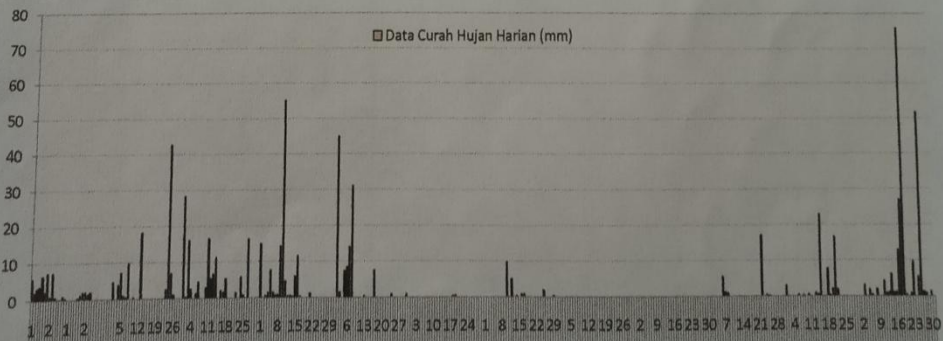




Data Hujan Harian Stasiun Kabul Tahun 2011

Desa	: Kabul	WS	: P. Lombok	BT	: 116° 10' 48"	CH Max	: 75,9 mm
Kec.	: Praya Barat	Sub WS	: Dodokan	LS	: 8° 46' 47"	Tgl-Bln	: 19-Dec-2011
Kab.	: Loteng	DAS	: Penujak	Elevasi	: 110.34	CH Th-an	: 896,4 mm

Tgl	Jan	Feb	Mar	Apr	May	Jun	Jul	Aug	Sep	Oct	Nov	Dec
1	0	0	28.3	15	0	0	0	0	0	0	3.1	0
2	0	4.7	0.3	0	45.1	0	0	0	0	0	0	0
3	9.2	0	15.9	0.6	1.6	0	0	0	0	0	0	3.2
4	0	3.8	2.5	1.4	0	0	0	0	0	0	0	0
5	0.6	7.3	0	7.6	7.4	0	0	0	0	0	0	2
6	0	0.8	1.3	1.6	8.5	0	0	0	0	5.5	0.4	0.4
7	0	0.4	4.5	0.7	14.1	0	0	0	0	1.1	0	0
8	1.8	9.9	0	0.8	31.1	0	0	0	0	0.8	0.3	1.9
9	4	0	0	14.3	0	0	0	0	0	0	0	0
10	6.6	0.5	2.9	55.1	0	0	9.9	0	0	0	0.5	0
11	52.7	0.1	16.5	4.5	0	0.1	0.1	0	0	0	0	4.3
12	3.2	0	5.4	0.4	0	0	5.1	0	0	0	0	0.9
13	0	18.2	6.7	0.6	0.4	0	0.1	0	0	0	1	1.1
14	0	0	11.2	0.3	0	0	0.3	0	0	0	0.6	6.2
15	7.6	0	0	5.9	0	0	0	0	0	0	22.9	1
16	6.3	0	2.1	11.6	0	0	0.9	0	0	0	0.1	1.1
17	0	0	1.6	0.4	7.5	0	0.8	0	0	0	0	13
18	0	0	5.3	0	0	0.4	0	0	0	0	7.6	26.9
19	2.7	0	0	0	0	0.6	0	0	0	0	0.3	75.9
20	3.6	0	0	0	0	0	0	0	0	0	2.1	0.4
21	0	0	0.1	1.3	0	0	0	0	0	0	16.6	0
22	0	0	1.4	0	0	0	0	0	0	17.1	2	0.9
23	0	2.5	0	0	0	0	0	0	0	0	0	9.5
24	9.2	42.8	5.7	0	1	0	0	0	0	0.5	0	0.1
25	7.3	7	0.7	0	0	0	2	0	0	0.2	0	5.3
26	0	1	0	0	0	0	0	0	0	0	0	51.7
27	0	0	16.4	0	0	0	0.1	0	0	0	0	1.3
28	0	0	0	0	0	0	0	0	0	0	0	0.9
29	0	0	0	0	0	0	0.4	0	0	0	0	0
30	0.3	0	0	0	1	0	0	0	0	0	0	1.4
31	0.8	0	0	0	0	0	0	0	0	-	0	0
Min	0.3	0.1	0.1	0.3	0.4	0.1	0.1	0	0	0.2	0.1	0.1
Max	52.7	42.8	28.3	55.1	45.1	0.6	9.9	0	0	17.1	22.9	75.9
Rataan	3.7	3.5	4.2	4.1	3.8	0.0	0.6	0.0	0.0	0.8	1.9	6.8
Σ SB I	85.7	45.7	95.5	108.8	108.2	0.1	15.5	0.0	0.0	7.4	28.8	21.0
Σ SB II	30.2	53.3	33.3	13.3	9.5	1.0	4.2	0.0	0.0	17.8	28.7	188.4
Σ HH I	8	9	11	14	7	1	5	0	0	3	7	9
Σ HH II	7	4	8	3	3	2	5	0	0	-	6	13





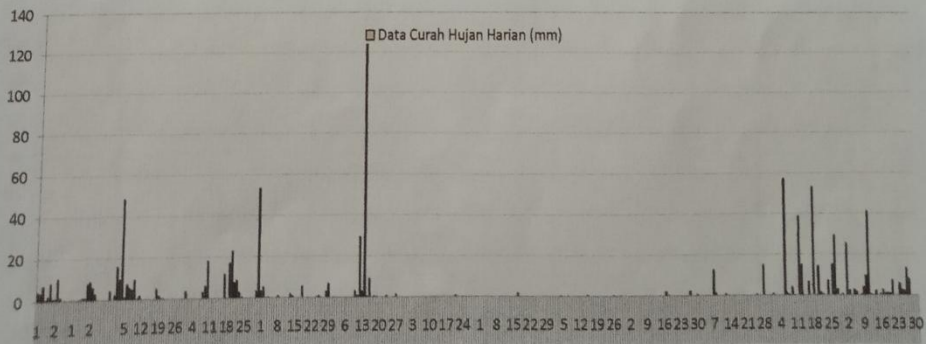
PEMERINTAH PROVINSI NUSA TENGGARA BARAT
 DINAS PEKERJAAN UMUM DAN PENATAAN RUANG
BALAI INFORMASI INFRASTRUKTUR WILAYAH
 Jalan Airlangga No. 30 Telp. (0370) 627231 Mataram



Data Hujan Harian Stasiun Kabul Tahun 2012

Desa	: Kabul	WS	: P. Lombok	BT	: 116° 10' 48"	CH Max	: 123,7 mm
Kec.	: Praya Barat	Sub WS	: Dodokan	LS	: 8° 46' 47"	Tgl-Bln	: 14-May-2012
Kab.	: Loteng	DAS	: Penujak	Elevasi	: 110,34	CH Th-an	: 996,8 mm

Tgl	Jan	Feb	Mar	Apr	May	Jun	Jul	Aug	Sep	Oct	Nov	Dec
1	0	2	3.5	3.2	0.1	0	0	0	0	0	0.5	0
2	0	15.7	0	5	0	0	0	0	0	0	0	25.2
3	0	9.7	0	0.1	0	0	0	0	0	0	0	2.1
4	0	48.3	0	0.1	0	0	0	0.1	0.1	0	0	0
5	3.7	1.1	0	0	0	0	0	0	0	0	0	2.4
6	5.3	7.3	0	0	0	0	0	0	0	0	57.3	1.6
7	4.5	5.3	0	0	0	0	0	0.1	0	12.5	0.8	0
8	37.4	4.6	3	0.7	0	0	0	0	0	1	0.1	0.2
9	9.6	9.3	5.8	0	0	0	0	0	0	0	3.9	3.9
10	1	0.2	18	0	3	0	0	0	0	0	0	9.3
11	0	1.7	0	0	0.7	0	0	0	0	0	0	41.1
12	0	0.1	0	0	29.2	0	0	0	0	0.5	38.7	0.2
13	0	0	0	1.8	2.7	0	0	0	0	0	14.8	0
14	0	0	0	0.5	123.7	0	0	0	0	0	0	1.9
15	0	0	0	0	0.4	0	0	0.2	0	0	0	0
16	0	0	0	0	8.8	0	0	0	0	0	6.5	0.5
17	0	0	11.4	0	0	0	1.7	0	1.9	0	0	2.8
18	0	4.9	0	5.3	0.3	0	0	0	0.1	0	53.1	0.9
19	0	1.4	16.7	0	0.1	0	0	0	0	0	0	1
20	0	0.2	22.7	0	0	0	0	0	0	0	14.1	0.9
21	15.1	0.1	7.3	0	0	0.5	0	0	0	0	1.3	7.2
22	5.9	0	8.5	0	0	0	0	0	0	0	0.4	0
23	20.8	0	2.8	0	0.5	0	0	0	0	0	0	0
24	0	0	0.4	0.2	0	0	0	0	0	0	7	5.5
25	0	0	0	0.9	0	0	0	0	0	0.3	0	2.7
26	0	0	0	0	0	0	0	0.2	0	0	14.8	2.2
27	0	0	0	0	1.2	0	0	0	2.2	0	29.1	13.1
28	1.6	0	0	3	0	-	-	0	0	14.9	2.9	7.8
29	6.4	0	0	6.5	0	0	-	0.1	0	0	0	0
30	4	0	3.1	0	0	-	-	0	0.5	0	0.6	0
31	0	0	53.1	0	0	-	-	0	0	0	0	0
Min	1	0.1	0.4	0.1	0.1	0.5	1.7	0.1	0.1	0.3	0.1	0.2
Max	37.4	48.3	53.1	6.5	123.7	0.5	1.7	0.2	2.2	14.9	57.3	41.1
Rataan	3.7	4.0	5.0	0.9	5.5	0.0	0.1	0.0	0.2	0.9	8.2	4.3
Σ SB I	61.5	105.3	30.3	11.4	159.8	0.0	0.0	0.4	0.1	14.0	116.1	87.9
Σ SB II	53.8	6.6	126.0	15.9	10.9	0.5	1.7	0.3	4.7	15.2	129.8	44.6
Σ HH I	6	12	4	7	7	0	0	3	1	3	7	10
Σ HH II	6	4	9	5	5	-	-	2	4	2	10	11

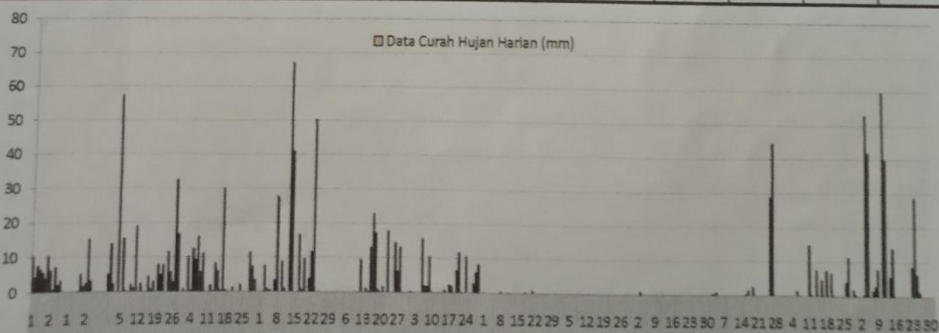




Data Hujan Harian Stasiun Kabul Tahun 2013

Desa	: Kabul	WS	: P. Lombok	BT	: 116° 10' 48"	CH Max	: 66,9 mm
Kec.	: Praya Barat	Sub WS	: Dodokan	LS	: 8° 46' 47"	Tgl-Bln	: 13-Apr-2013
Kab.	: Loteng	DAS	: Penujak	Elevasi	: 110,34	CH Th-an	: 1429,23 mm

Tgl	Jan	Feb	Mar	Apr	May	Jun	Jul	Aug	Sep	Oct	Nov	Dec
1	7.7	14	0.7	0	0	0.2	0.1	0	0	0	0	0
2	2.2	2.3	0	0	0	0.1	0	0	0	0.2	0	0
3	16.9	0	10.2	7.5	0	0	0	0	0.9	0.5	0	0.3
4	2	57.3	0.3	0.7	0	0	0	0	0	0.9	0	53.1
5	6.5	0	12.5	0.5	0	0	0	0	0	0	0	41.8
6	11.5	15.4	9.3	0	0	15.6	0	0	0	0	1.5	0
7	10	0.2	16	3.2	0	1.8	0	0	0	0	0	1.5
8	1.9	0	5.7	27.5	0	1.7	0.5	0	0	0	0	2.8
9	0.3	2.1	11.1	0	0	10.4	0	0	0	0	0	7.8
10	1.7	1	0.1	8.8	0	0.1	0	0	0	0	0	0
11	0	19	0	0.9	0	0	0.1	0	0	0	14.8	59.8
12	17.6	0	1.9	0	9.4	0	0	0	0.1	0	0.2	40.03
13	0	2.3	0.1	66.9	0	0	0	0	0	0	0	0
14	53.4	0	8.3	40.9	1.2	0	0	0	0	0	7.5	5.5
15	25.4	0	5.9	0	0.2	0.7	0	0	0	0	0.1	14
16	1.1	4.4	0.3	0	13	0	0	0	0	0.4	4.6	0
17	0	0.6	30.1	16.6	22.8	2.3	0	0	0	1.5	0.1	0
18	12.3	2.9	0.5	0.6	17.2	1.8	0.2	0	0	0	7.3	0
19	1.7	0	0	9.6	0.6	0	0	0	0	2.4	0.1	0
20	9	7.8	0	0	0	6.4	0	0	0	0	6.6	0
21	4.7	4.9	1.2	3.7	1.6	11.6	0.8	0	0	0	0.1	0
22	7.4	7.7	0	11.7	0	0.1	0	0	0	0	0.1	0
23	10.7	0	0.1	50.4	17.8	0	0	0	0	0	0	8.7
24	0	11.5	2	0	0	10.6	0	0	0	0	0	28.8
25	7	5.7	0	0	0	0	0	0	0	0	0	6.4
26	2.3	2.6	0	0	14.3	0	0	0	0	28.7	4	1.3
27	0	32.6	0	0	6.1	2.5	0	0	0	44.7	11.2	0
28	0	16.7	11.4	0	13.1	5.8	0	0	0	0	0	0
29	0		7.3	0	0	8.3	0	0	0	0	1.8	0
30	0.7		3.3	0	0	0	0	0	0	0	0.3	0
31	5		0		0		0					0
Min	0.3	0.2	0.1	0.5	0.2	0.1	0.1	0	0.1	0.2	0.1	0.3
Max	53.4	57.3	30.1	66.9	22.8	15.6	0.8	0	0.9	44.7	14.8	59.8
Rataan	7.1	7.5	4.5	8.3	3.8	2.7	0.1	0.0	0.0	2.6	2.0	8.8
Σ SB I	157.1	113.6	82.1	156.9	10.8	30.6	0.7	0.0	1.0	1.6	24.1	226.6
Σ SB II	61.9	97.4	56.2	92.6	106.5	49.4	1.0	0.0	0.0	77.7	36.2	45.2
Σ HH I	13	9	13	9	3	8	3	0	2	3	5	10
Σ HH II	11	11	9	6	9	9	2	0	0	5	11	4





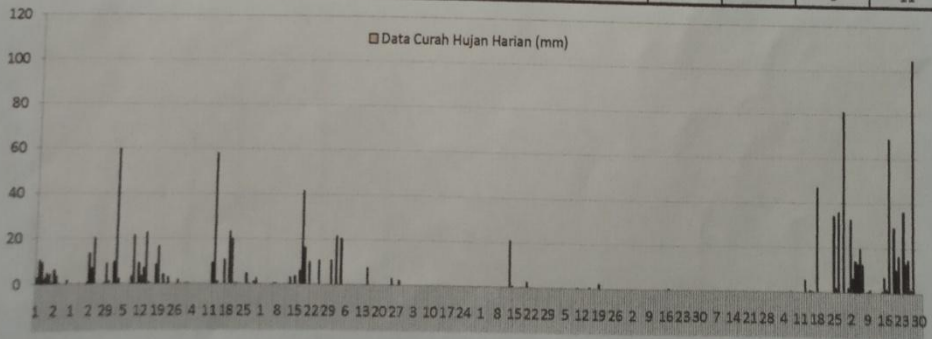
PEMERINTAH PROVINSI NUSA TENGGARA BARAT
 DINAS PEKERJAAN UMUM DAN PENATAAN RUANG
BALAI INFORMASI INFRASTRUKTUR WILAYAH
 Jalan Airlangga No. 30 Telp. (0370) 627231 Mataram



Data Hujan Harian Stasiun Kabul Tahun 2014

Desa	: Kabul	WS	: P. Lombok	BT	: 116° 10' 48"	CH Max	: 105 mm
Kec.	: Praya Barat	Sub WS	: Dodokan	LS	: 8° 46' 47"	Tgl-Bln	: 28-Dec-2014
Kab.	: Loteng	DAS	: Penujak	Elevasi	: 110.34	CH Th-an	: 1298,2 mm

Tgl	Jan	Feb	Mar	Apr	May	Jun	Jul	Aug	Sep	Oct	Nov	Dec
1	0	9.6	0.2	0	0	0	0	0	0	0	0	2.1
2	0	59.8	0.2	0	21.5	0	0	0	0	0	0	32.8
3	0	2.3	0.1	0	0	0	0	0	0	0	0	6.3
4	0	0	0	0	20.5	0	0	0	0	0	0	13.9
5	0	0	0	0	0	0	0	0	0	0	0	12.7
6	0	0	0	0.2	0	0	0	0	0	0	0	19.4
7	0	0	0	0.4	0	0	0	0	0	0	0.2	12.5
8	4.7	3.1	0	0	0	0	0	0	0	0	0	0
9	0	21.5	0	0	0	0	0	0	0	0	0	0.2
10	6.9	0.1	0	0	0	0	0	0	0	0	0	1.1
11	0.1	9.2	0	0	0	0	0	0.3	0	0	0	0
12	0.2	3.4	9.3	0.1	0	0	0	0	0	0	0	0
13	0	6.8	58.3	3.1	0	0	0	0	0	0	0	0
14	28.3	22.7	1.1	0	0	0	0.5	0	0	0	5.3	0
15	0.1	0.8	0	3.6	7.6	0	0	0.4	0	0	0.7	0.5
16	5.2	0.1	0	0	0	0	0	0	0	0	0.2	6.9
17	0	0	10.6	6	0	0	0	0	0.5	0	0	1.5
18	2	8.4	0.1	41.5	0	0	0.1	0	0	0	46.9	69.1
19	8.5	16.6	23.2	16.1	0	0	0	2.2	0	0	0	0
20	15.2	0.1	20	0	0	0	2.5	0	0	0	0	29
21	38.4	4.2	0.1	9.8	0	0	0	0	0	0	0	10
22	6.7	0.1	0.2	0	0	0	0	0	0	0	0	16.2
23	18.9	3	0	0	0	0	0	0	0	0	0	0
24	9.7	0	0	0	0	0	0	0	0	0	0	36.1
25	13.9	0	0	10.6	2.9	0	0	0	0	0	34.2	12.9
26	0.1	0	4.5	0	0	0	0	0	0	0	1.9	14.7
27	28.4	2	0.1	0	0	0	0	0	0	0	35.7	1.6
28	0.2	0.1	0	0	2.2	0	0	0	0	0	0	105
29	8.9		1.2	0	0	0	0	0	0	0	81.3	0
30	1.1		2.5	10.6	0	0	0	0	0	0	0	0
31	0		0	0	0	0	0	0	0	0	0	0
Min	0.1	0.1	0.1	0.1	2.2	0	0.1	0.3	0.5	0	0.2	0.2
Max	38.4	59.8	58.3	41.5	21.5	0	21	2.2	0.5	0	81.3	105
Rataan	6.4	6.2	4.2	3.4	1.8	0.0	0.8	0.1	0.0	0.0	6.9	13.0
Σ SB I	40.3	138.5	69.2	7.4	49.6	0.0	21.5	0.7	0.0	0.0	6.2	101.5
Σ SB II	157.2	35.4	62.5	94.6	5.1	0.0	2.6	2.2	0.5	0.0	200.2	303.0
Σ HH I	6	10	6	5	3	0	2	2	0	0	3	10
Σ HH II	14	10	10	6	2	0	2	1	1	0	6	11

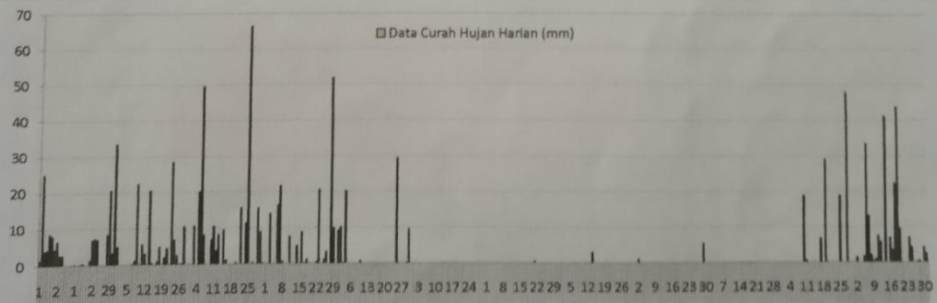




Data Hujan Harian Stasiun Kabul Tahun 2015

Desa	: Kabul	WS	: P. Lombok	BT	: 116° 10' 48"	CH Max	: 66,6 mm
Kec.	: Praya Barat	Sub WS	: Dodokan	LS	: 8° 46' 47"	Tgl-Bln	: 25-Mar-2015
Kab.	: Loteng	DAS	: Penujak	Elevasi	: 110,34	CH Th an	: 1106,9 mm

Tgl	Jan	Feb	Mar	Apr	May	Jun	Jul	Aug	Sep	Oct	Nov	Dec
1	4	4.9	0.1	0.1	9.2	0	0	0	0	0	0	0
2	0	0	0	0	10.1	0	0	0	1.1	0	0	1.5
3	0	0	10.8	14	0.2	0	0	0	0	0	0	0
4	0	0	0	0	20.3	0	0	0	0	0	0	0
5	0	0	20.2	0	0	0	0	0	0	0	0	1.7
6	0	0	49.6	16.4	0	0	0	0	0	0	0	33.5
7	0.6	0.1	8.2	21.7	0	0	0	0	0	0	0	13.1
8	0	1.1	0	0.5	0	0	0	0	0	0	0	2.1
9	0.5	22.4	0	0	0	0	0	0	0	0	0	0.4
10	4.7	0.2	6.8	0	0.8	0	0	0	0	0	18.9	1
11	0	5.7	10.5	7.7	0	0	0	0	0	0	0.5	7.6
12	1	3	3.8	0.1	0	0	0	0	0	0	0	5.8
13	0	0.1	8.3	0	0	0	0	0	0	0	0	0.1
14	9	20.5	0	4.9	0	0	0	3.1	0	0	0	41.2
15	1.6	0.4	9.6	0.1	0	0	0	0	0	0	0	0
16	0	0	1.1	8.9	0	0	0	0	0	0	0	7
17	3.8	0.9	0.1	0.2	0	0	0	0	0	0	6.9	3.5
18	6.6	5	0	1.3	0	0	0	0	0	0	0	22.2
19	0.2	0	0	0.1	0	0	0	0	0	0	29.1	43.8
20	1.6	1.9	0.4	0	0	0	0	0	0	0	0.1	9.5
21	0.4	4.5	0	0	0	0	0.6	0	0	0	0	0
22	11.6	0	15.8	0.5	0	0	0	0	0	0	0	0
23	30.2	28.5	0.1	20.8	0	0	0	0	0	0	0	0
24	0.2	6.8	11.4	0	0	0	0	0	0	0	0	7.1
25	6.8	2.4	66.6	1.2	29.3	0	0	0	0	0	18.9	4.2
26	0	0.2	0	3.4	0.1	0	0	0	0	0	0.1	0
27	1.3	0.2	0.4	0	0	0	0	0	0	0	0	0.2
28	8.4	10.5	0	51.9	0	0	0	0	0	0	47.9	0.6
29	20.6		15.6	10	0.3	0	0	0	5.6	0	0	0
30	3.2		8.9	0	9.6	0	0	0	0	0	0	4.3
31	33.5		0.2		0		0	0		0		2.4
Min	0.2	0.1	0.1	0.1	0.1	0	0.6	3.1	1.1	0	0.1	0.1
Max	33.5	28.5	66.6	51.9	29.3	0	0.6	3.1	5.6	0	47.9	43.8
Rataan	4.8	4.3	8.0	5.5	2.6	0.0	0.0	0.1	0.2	0.0	4.1	6.9
Σ SB I	21.4	58.0	127.9	65.5	40.6	0.0	0.0	3.1	1.1	0.0	19.4	108.0
Σ SB II	128.4	61.3	120.6	98.3	39.3	0.0	0.6	0.0	5.6	0.0	103.0	104.8
Σ HH I	7	9	10	9	5	0	0	1	1	0	2	11
Σ HH II	14	11	11	10	4	0	1	0	1	0	6	11





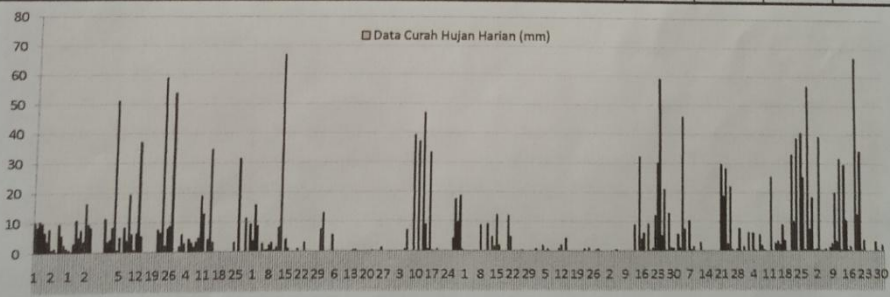
PEMERINTAH PROVINSI NUSA TENGGARA BARAT
 DINAS PEKERJAAN UMUM DAN PENATAAN RUANG
BALAI INFORMASI INFRASTRUKTUR WILAYAH
 Jalan Airlangga No. 30 Telp. (0370) 627231 Mataram



Data Hujan Harian Stasiun Kabul Tahun 2016

Desa : Kabul	WS : P. Lombok	BT : 116° 10' 48"	CH Max : 102,1 mm
Kec. : Praya Barat	Sub WS : Dodokan	LS : 8° 46' 47"	Tgl-Bln : 13-Jan-2016
Kab. : Loteng	DAS : Penujak	Elevasi : 110,34	CH Th-an : 2116,6 mm

Tgl	Jan	Feb	Mar	Apr	May	Jun	Jul	Aug	Sep	Oct	Nov	Dec
1	0	4	1.8	3.4	12.8	0	0	0.7	0	0	0	0.3
2	1.4	8.2	5.9	15.7	0	0	0	0	0	5.6	6.1	0.6
3	3.9	51.2	2.7	8.5	0	0	0	0	0	1	0	39.2
4	0	0.5	0	0	0	0	0	0	0	0	0	0.1
5	5.6	4.9	4.2	2.5	5.5	0.5	0	1.8	0	46	6	0.1
6	5.6	0	2.8	0.3	0	7	0	0	0.2	7.3	0.1	0.1
7	0	8.3	1.5	0.4	0	0	0	0.6	0	0	0	0.6
8	0	3.6	3.3	2.1	0	0	0	0	0	10.2	5.5	0
9	0	19.3	4.5	2.9	0	0	8.7	0	0	0.2	1.7	1.1
10	6.5	6	18.8	0.3	0	39.3	0	0	0	1.3	0.2	2.3
11	6.5	0.7	12.6	1.3	0	0	0	0	0	0	0	19.9
12	19.7	6.2	0	8	0	37.1	9.1	0.8	0	0	0	3.1
13	102.1	37.2	4.1	66.9	0	47	4.8	0	1.9	0	2.7	25.3
14	0.6	5.3	34.5	0	0.2	8.9	1.3	4.2	0	8.8	0	0.3
15	0	0	3.1	3.9	0.4	0.5	12.2	0	32.2	0	3.3	10.4
16	0	0	0	0.9	0	33.5	1.7	0	3.9	0	2.1	0.3
17	0	0	0	0	0	0.1	0	0	6	0	8.9	1.3
18	24.4	0	0	0	0	0	0	0	0	0	0	0
19	0.3	0	0	0	0	0.6	0	0	9.1	0	0	66.7
20	22.6	0	0	0.8	0	0	11.9	0	0.1	0	0	12.3
21	29.4	7.3	0	0	0	0	4.7	0	0.8	29.7	33.1	34.1
22	0.1	6.3	0	0	0.3	0	0	0.6	11.9	18.6	9.9	0.1
23	0	59.1	0	2.9	0	0	0	0	30	28.1	38.7	3.5
24	0	2.1	3	0	0	0	0	0.9	59	2.3	0	0
25	0.6	7.8	0	0	0	0	0	0	5	21.9	40.5	0
26	15.2	8.6	31.4	0	1.1	4.1	0.1	0	20.9	0.2	25.1	0
27	11.5	53.8	0	0	0	17.5	0	0.1	0.1	0	0.4	0
28	0	0	0	0	0	9.6	0	0.5	12.8	0.5	56.8	3
29	7.3	0	11.1	0	0	18.6	0	0	0.9	7.6	7.4	0.1
30	11.2	0	7.3	0	0.3	0	0	0	0.8	0	18.2	0
31	3.2	0	9.1	0	0	0	0	0	0	1.3	0	1.9
Min	0.1	0.5	1.5	0.3	0.2	0.1	0.1	0.1	0.1	0.2	0.1	0.1
Max	102.1	59.1	34.5	66.9	12.8	47	12.2	4.2	59	46	56.8	66.7
Rataan	9.0	10.7	5.0	4.3	0.7	7.5	1.8	0.4	6.8	6.0	9.8	8.5
Σ SB I	151.9	155.4	99.8	116.2	18.9	140.3	36.1	10.0	41.2	74.3	50.6	139.1
Σ SB II	125.8	145.0	54.6	11.9	1.4	84.3	18.4	2.1	161.3	110.2	244.5	123.3
Σ HH I	9	13	13	13	4	7	5	6	3	8	9	14
Σ HH II	11	7	4	4	2	8	4	4	14	9	12	10

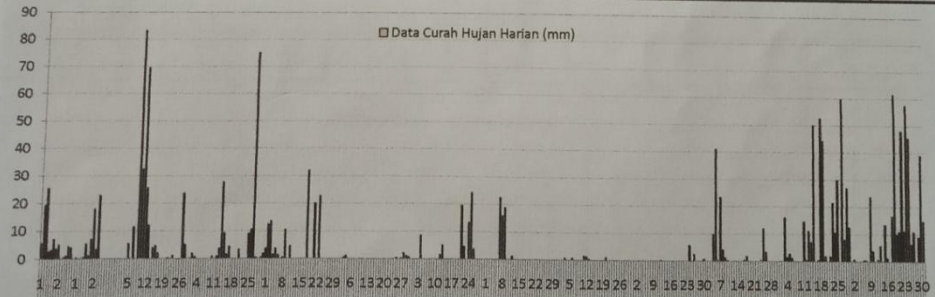




Data Hujan Harian Stasiun Kabul Tahun 2017

Desa	: Kabul	WS	: P. Lombok	BT	: 116° 10' 48"	CH Max	: 126,5 mm
Kec.	: Praya Barat	Sub WS	: Dodokan	LS	: 8° 46' 47"	Tgl-Bln	: 31-Jan-2017
Kab.	: Loteng	DAS	: Penujak	Elevasi	: 110,34	CH Th-an	: 2091 mm

Tgl	Jan	Feb	Mar	Apr	May	Jun	Jul	Aug	Sep	Oct	Nov	Dec
1	4.3	44.3	0.2	3.6	0	0	0	0.1	0	0.1	0	0
2	15.1	60.2	1.9	12.3	0.1	0	0	0	0	0	0	0.6
3	6.1	33.5	0.7	13.5	0.4	0	0	0.7	0	0	16	0.1
4	0.4	0	0	1.5	0.9	8.4	0	0	0	9.7	1.5	0
5	3.8	5.4	0	3.5	0	0	0	0.1	0	41	2.7	0.1
6	0.8	0	0	1.3	0	0	0	0.7	0	0.2	1.2	0.4
7	0	11.4	0	0	0	0	22.6	0	0	23.3	0.1	0.3
8	0	0	0	0.4	0	0	15.8	0	0	4	0	0
9	0	83.2	0	10.4	0	0.1	18.8	0	0	1.2	0	23.8
10	0	32.5	0.8	0.1	0	0	0	0	0	0.2	0	3.7
11	0	69.5	0	4.5	0	0	0	1.5	0	0	14.5	0
12	36.3	25.6	0.8	0	0	1.5	1.2	1.3	0.2	0	0.3	0.6
13	0	12	3.6	0	0	5	0	0.4	0	0	11.1	5.7
14	10.7	0.1	27.8	0	0	0	0	0	0	0	6.9	0.1
15	6.9	3.9	9.3	0	0	0	0	0	0	0	50.1	13.3
16	2	4.6	1.6	0	0	0	0	0	0	0	0.1	1.2
17	19.5	2	4.3	0	0	0	0	0	0	0.3	0.4	0
18	0.2	0	0	32.1	0	0	0	0	0	1.8	52.5	16.6
19	0.5	0	0	0	0	0	0	0	0	0	44.3	61.6
20	0.8	0.1	0	0	0	0	0	0.9	0	0	1.9	9.9
21	0	0.2	3.3	20.1	0	19.5	0	0	0	0	0.1	10.7
22	12.5	0	0	0	0	4.5	0	0	0	0	1.7	48
23	39.5	1.2	0	22.7	0	0	0	0	0	0	21.4	11
24	0	0	0	0	0	13.3	0	0	5.5	0.4	10.5	57.6
25	0	0	9	0	0.4	24.2	0	0	0	11.8	29.9	45.5
26	27.9	0	10.5	0	0	3.5	0.1	0	2.3	3.2	0	6.3
27	0.6	23.6	75.1	0	0.2	0	0.1	0	0	0	59.9	10.8
28	13.6	4.9	0.4	0	2	0	0	0	0	0	7.9	0
29	28.7		0	0	1.1	0	0	0	0	0	27	9
30	17.3		0.4	0	0.7	0	0	0	0.7	0	12.5	39.1
31	126.5		1.7		0.1		0	0		0		14.8
Min	0.2	0.1	0.2	0.1	0.1	0.1	0.1	0.1	0.2	0.1	0.1	0.1
Max	126.5	83.2	75.1	32.1	2	24.2	22.6	1.5	5.5	41	59.9	61.6
Rataan	12.1	14.9	4.9	4.2	0.2	2.7	1.9	0.2	0.3	3.1	12.5	12.6
Σ SB I	84.4	377.7	45.1	51.1	1.4	15.0	58.4	4.8	0.2	79.7	104.4	48.7
Σ SB II	289.6	40.5	106.3	74.9	4.5	65.0	0.2	0.9	8.5	17.5	270.1	342.1
Σ HH I	9	11	8	10	3	4	4	7	1	8	10	11
Σ HH II	13	8	9	3	6	5	2	1	3	5	14	14

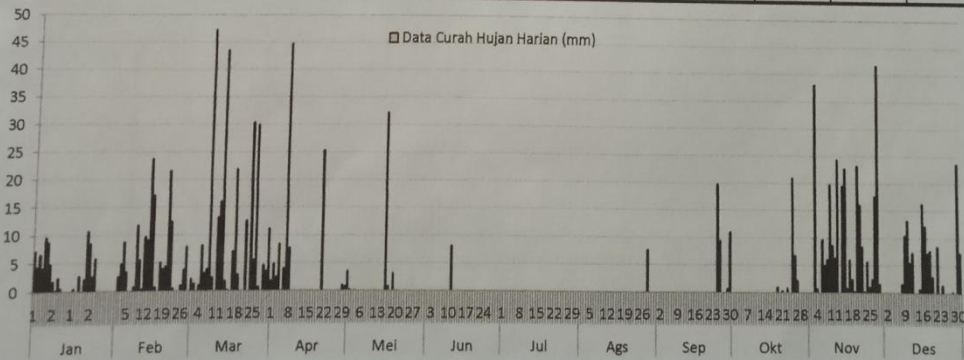




Data Hujan Harian Stasiun Pengadang Tahun 2008

Desa : Pengadang	WS : P. Lombok	BT : 116° 19' 41"	CH Max : 47.3 mm
Kec. : Praya Barat	Sub WS : Dodokan	LS : 8° 40' 51"	Tgl-Bln : 8-Mar-2008
Kab. : Loteng	DAS : Srigangga	Elevasi : 249'63	CH Th-an : 1251.5 mm

Tgl	Jan	Feb	Mar	Apr	May	Jun	Jul	Aug	Sep	Oct	Nov	Dec
1	7.3	0.2	2.2	1.7	3.6	0	0	0	0	0	0	0
2	29.2	2.6	1.3	4.8	0.2	0	0	0	0	0	0	0
3	6.9	4.9	0	2.4	0	0	0	0	0	0	38.1	0
4	3.8	8.8	1	8.4	0.1	0	0	0	0	0	0.7	0
5	0	3.4	8.2	0	0	0	0	0	0	0	0	0
6	0	0	3.2	4	0	0	0	0	0	0	9.7	0
7	0	0	3.9	44.7	0	0	0	0	0	0	5	0
8	0	0.8	47.3	7.6	0	0	0	0	0	0	6.1	1.6
9	16.6	11.8	2.4	0	0	0	0	0	0	0	19.8	10.4
10	0	5.6	0	0	0	0	0	0	0	0	8.6	13.2
11	2.7	0.3	13.2	0	0	8.1	0	0	0	0	6.3	5.5
12	0	9.7	16.1	0	0	0	0	0	0	0	24.4	7.3
13	1.9	9.2	43.6	0	0	0	0	0	0	0	0	0
14	32.8	23.8	1.7	0	0	0	0	0	0	0	19.6	0
15	5.9	17.2	0.2	0	0	0	0	0	0	0	22.8	0.7
16	5.3	0.7	0	0	32.2	0	0	0	0	0	0.8	16.3
17	7.3	0	7.1	0	0.8	0	0	0	0	0	6	12.2
18	7.6	5.1	22	0	0	0	0	0	0	0	2.4	7.2
19	0	4	2.9	0	3.1	0	0	0	0	1	0.2	7.7
20	0	4.4	0	0	0	0	0	0	0	0	23.2	3
21	0	21.6	0	25.3	0	0	0	0	0	0.4	16.1	0
22	0	12.4	12.6	0	0	0	0	0	0	0	8.4	8.5
23	0	0.5	0	0	0	0	0	0	0	0.8	0.2	0
24	0	0	30.4	0	0	0	0	0	0	0	5.7	1.4
25	2.8	0	5.5	0	0	0	0	0	19.8	21	1	0
26	0	1	30	0	0	0	0	0	9.5	6.8	2.4	0
27	3.5	3.8	0.7	0	0	0	0	0	0	2.2	17.6	0
28	0.2	7.9	0	0	0	0	0	7.7	0	0	41.8	0.3
29	7.5		4.6	1	0	0	0	0	0.7	0	1.6	0
30	31.1		3.5	0.8	0	0	0	0	11	0	0	23.7
31	0.1		11.2		0		0			0		7.3
Min	0.1	0.2	0.2	0.8	0.1	8.1	0	7.7	0.7	0.4	0.2	0.3
Max	32.8	23.8	47.3	44.7	32.2	8.1	0	7.7	19.8	21	41.8	23.7
Rataan	5.6	5.7	8.9	3.4	1.3	0.3	0.0	0.2	1.4	1.0	9.6	4.1
Σ SB I	107.1	81.1	144.3	73.6	3.9	8.1	0.0	0.0	0.0	0.0	161.1	38.7
Σ SB II	65.4	78.6	130.5	27.1	36.1	0.0	0.0	7.7	41.0	32.2	127.4	87.6
Σ HH I	9	12	13	7	3	1	0	0	0	0	11	6
Σ HH II	9	11	11	3	3	0	0	1	4	6	14	10

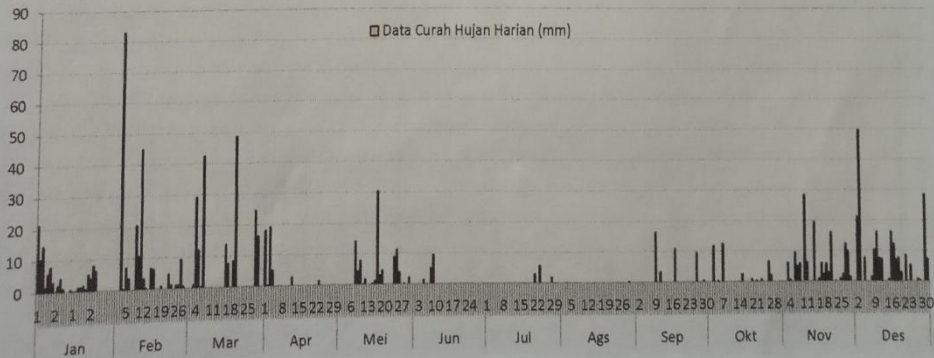




Data Hujan Harian Stasiun Pengadang Tahun 2009

Desa	: Pengadang	WS	: P. Lombok	BT	: 116° 19' 41"	CH Max	: 141.9 mm
Kec.	: Praya Barat	Sub WS	: Dodokan	LS	: 8° 40' 51"	Tgl-Bln	: 10-Jan-2009
Kab.	: Loteng	DAS	: Srigangga	Elevasi	: 249'63	CH Th-an	: 1539.2 mm

Tgl	Jan	Feb	Mar	Apr	May	Jun	Jul	Aug	Sep	Oct	Nov	Dec
1	0	11	0	18	0	0	0	0	0	0	0	0
2	0	26.4	0	0.4	0	0	0	0	0	0	0	21.1
3	0	83.2	1.2	19.2	0	0	0	0.2	0	11.7	6.2	49.8
4	0	0.3	29.3	5.2	0	0	0	0	0	0	0.7	0
5	9.5	7.1	12.2	0	0	1.4	0	0	0	0.5	0	7.7
6	0.1	3.6	0.4	0	0	0	0	0	0	0	9.7	0
7	37.3	0	42.5	0	0	0	0	0	0	12.5	5	0
8	0	0	0	0	14.2	5.2	0	0	0	0	6.1	1.6
9	45.9	20.5	0	0	4.4	9.5	0	0	16.4	0	0	10.4
10	141.9	10.7	0	0	7.9	0	0	0	0	0	28.4	16.2
11	0	45.1	0	0	0.2	0	0	0	3.4	0	6.3	7.5
12	1	3.5	0	2.8	1.7	0	0	0	0	0	0	7.3
13	12.1	0.4	0	0	0	0	0	0	0	0	0	0
14	9.2	0	0	0	0	0	0	0	0	0	19.6	0
15	64	6.7	0	0	0.3	0	0	0	0	2.5	0	0.7
16	25.5	6.5	13.9	0	1.3	0	0	0	0	0	0.8	16.3
17	0.3	0	7.7	0	30.3	0	0	0	11	0	6	12.2
18	0	0	0	0	3	0	0	0	0	0	2.4	7.2
19	0	1	8.5	0	4.7	0	0	0	0	1	5.9	7.7
20	9.8	0	48.8	0	0	0	0	0	0	0	3	3
21	0	0	0	0	0	0	3	0	0	0.4	16.1	0
22	0	4.8	0	0	0	0	0	0	0	0	0	8.5
23	2.6	1.3	0	1.5	0	0	5.7	0	0	0.8	0.2	0
24	49.8	0	0	0	9	0	0	0	0	0	0	5.4
25	0.6	1.3	0	0	11.3	0	0	0	0	0	1	0
26	0	1.2	0	0	4	0	0	0	9.5	6.8	2.4	0
27	0.2	9.4	0	0	0	0	0	0	0	2.2	12.3	0.8
28	39.4	0.8	24.6	0	0.3	0	2	0	0	0	9.8	0.3
29	11.8		16.3	0	0	0	0	0.3	0.7	0	1.6	0
30	15.2		0	0	2.2	0	0	0	0	0	0	28.4
31	1.3		0		0		0			0		7.3
Min	0.1	0.3	0.4	0.4	0.2	1.4	2	0.2	0.7	0.4	0.2	0.3
Max	141.9	83.2	48.8	19.2	30.3	9.5	5.7	0.3	16.4	12.5	28.4	49.8
Rataan	15.4	8.7	6.6	1.6	3.1	0.5	0.3	0.0	1.4	1.2	4.8	7.1
Σ SB I	321.0	211.8	85.6	45.6	28.7	16.1	0.0	0.2	19.8	27.2	82.0	122.3
Σ SB II	156.5	33.0	119.8	1.5	66.1	0.0	10.7	0.3	21.2	11.2	61.5	97.1
Σ HH I	9	11	5	5	6	3	0	1	2	4	8	9
Σ HH II	11	9	6	1	9	0	3	1	3	5	12	11

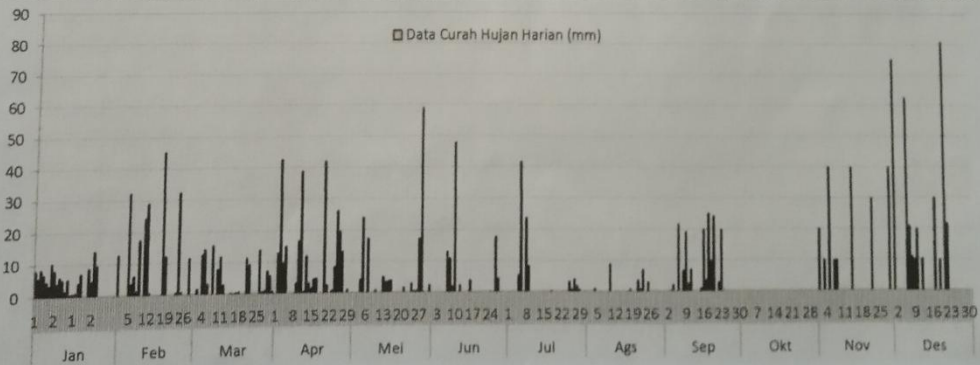




Data Hujan Harian Stasiun Pengadang Tahun 2010

Desa : Pengadang	WS : P. Lombok	BT : 116° 19' 41"	CH Max : 81 mm
Kec. : Praya Barat	Sub WS : Dodokan	LS : 8° 40' 51"	Tgl-Bln : 21-Dec-2010
Kab. : Loteng	DAS : Srigangga	Elevasi : 249'63	CH Th-an : 1921.3 mm

Tgl	Jan	Feb	Mar	Apr	May	Jun	Jul	Aug	Sep	Oct	Nov	Dec
1	0	12.7	0	0	0	0	0	0	0	0	20	75.2
2	0	0	1.7	12.8	0	0	0	0	0	0	0	0
3	0	0	0	42.6	0	0	0	0	0.3	0	10	0
4	2.2	0	12.6	9.6	4.2	0	0	1	2.3	0	0	0
5	2.6	32.2	14.2	14.9	23.9	0	5.4	0	0	0	40	0
6	1.9	3.6	3.4	0	0	0	41.7	0	21.6	0	0	62.5
7	8.9	6	0	0	17.2	13	0.2	0	0	0	10	20.7
8	0.2	1.4	15.4	0	0	10.8	23.7	0	6.8	0	10	10.9
9	31.3	17.3	0	3.3	0	1.8	8.3	0	19.1	0	0	10.1
10	1.9	0	7.9	16.5	0.7	48	0	8.8	2.5	0	0	20
11	39.2	24.2	11.9	38.9	0	0	0	0	7.1	0	0	0
12	1.4	28.9	3	0.6	0	2.3	0	0	0	0	0	10.3
13	30.6	0.7	0	11.7	5.1	0	0	0	0	0	0	0
14	1.7	0	0	3.2	3.4	0	0	0	0	0	40	0
15	0	0	0.3	1.6	3.6	0	0	0	1	0	0	0
16	8	0	0.2	4.5	4	3.8	0	0	19.9	0	0	0
17	7.1	0	0.4	4.8	0	0	0	0	3.6	0	0	30
18	3.3	45.3	0.7	0	0	0	0.3	0.9	25.1	0	0	0
19	2	12.2	0	0	0	0	0	0	9.7	0	0	10
20	0	0	0	41.9	0	0	0	0	24.1	0	0	0
21	0	0	11.4	2.6	1.6	0	0	3.7	0	0	0	81
22	0	0	9.2	0	0	0	0	0.9	2.9	0	30	21.5
23	2.7	0.7	0	0.8	0	0	0	7	19.9	0	0	0
24	0	32.3	0	8.3	2.9	0.2	0	0	0.1	0	0	0
25	0	0.8	0	26	0.5	0	3.2	3	0	0	0	0
26	25.2	0	13.8	19.4	0.6	17.7	0.9	0	0	0	0	0
27	36.6	0	0.6	13.2	17.1	4.3	4.1	0	0	0	0	0
28	0	11.5	1	0	59.2	0	1.9	0	0	0	0	0
29	2.4		7.2	1.2	0.2	0	0.7	0	0	0	40	0
30	0		5.6	0	0	0	0	0	0	0	0	0
31	0		0.8		2.4		0.2	0		0		0
Min	0.2	0.7	0.2	0.6	0.2	0.2	0.2	0.9	0.1	0	10	10
Max	39.2	45.3	15.4	42.6	59.2	48	41.7	8.8	25.1	0	40	81
Rataan	6.7	8.2	3.9	9.3	4.7	3.4	2.9	0.8	5.5	0.0	6.7	11.4
Σ SB I	121.9	127.0	70.4	155.7	58.1	75.9	79.3	9.8	60.7	0.0	130.0	209.7
Σ SB II	87.3	102.8	50.9	122.7	88.5	26.0	11.3	15.5	105.3	0.0	70.0	142.5
Σ HH I	11	9	9	11	7	5	5	2	8	0	6	7
Σ HH II	8	6	11	10	9	4	7	5	8	0	2	4

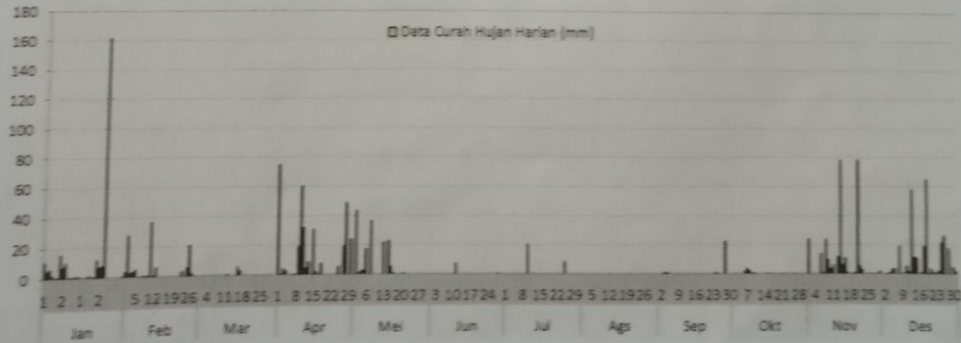




Data Hujan Harian Stasiun Pengadang Tahun 2011

Desa	: Pengadang	WS	: P. Lombok	BT	: 116° 19' 41"	CH Max	: 90 mm
Kec.	: Praya Barat	Sub WS	: Dodokan	L5	: 8° 40' 51"	Tgl-Bln	: 3-Jan-2011
Kab.	: Loteng	DAS	: Srigangga	Elevasi	: 249'63	CH Th-an	: 1483 mm

Tgl	Jan	Feb	Mar	Apr	May	Jun	Jul	Aug	Sep	Oct	Nov	Dec
1	7.2	3.3	0	74.9	0	0	0	0	0	0	24	0
2	0	27.6	0	0.4	43.5	0	0	0	0	0	0	0
3	90	2.5	0	4.1	0.8	0	0	0	0.8	0	0	0.4
4	0.2	3.5	0	2.6	2.3	0	0	0	0.9	0	0	0.6
5	17.5	4.8	0	0	2.8	0	0	0	0.6	0	0	3.2
6	0	0	0	0	17.4	0	0	0	0	1.8	14.1	3.6
7	22.2	0.4	0	0.3	0	0	0	0	0	4	0.7	0
8	4	0.7	0	0.1	36.3	0	0	0	0	2.4	23.6	19.1
9	2.7	0.2	0	19	0	0	0	0	0.4	0.4	9.8	0
10	3.2	0.5	0	60	0	0	20.1	0	0	0.7	3.5	0.9
11	4.9	36.8	0	31.9	0	7.4	0	0	0	0	6	5.4
12	3.1	0.6	1	4.4	0	0	0	0.4	0	0	0	1.5
13	0	6.2	0	8.7	21.8	0	0	0	0	0	11.7	57.9
14	0	0	0	0	0	0	0	0	0	0	78.4	11.2
15	6.4	0	0	30.7	22.7	0	0	0	0	0.7	6.3	10.6
16	1.1	0	6	2.1	5.4	0	0	0	0	0	10.9	0
17	2.8	0	3	0.1	0.5	0	0	0	0	0.5	1	0.9
18	4.4	0	0	7.5	0	0	0	0	0	0	0	18.9
19	29.8	0	0	0	0	0	0	0	0	0	0.2	65.1
20	5.6	0	0	0	0	0	0	0	0	0	0.8	0.1
21	1	0	0	0	1	0	0	0	0	0.4	78.5	3.1
22	0.5	0	0	0	0	0	0	0	0	0	5.3	0.6
23	7.1	3.2	0	0	0	0	0	0	0	0.2	2.8	0.5
24	6.6	0	0	0	0	0	0	0	0.9	0	0	2
25	2.8	5.6	0	5.3	0	0	8.4	0	0.3	0	0	21.4
26	0.2	20.7	0	0	0	0	0	0	0	0.2	0.7	26
27	0.1	1.8	0	19.4	0	0	0	0	0	0	0	0
28	0.4	0	0	48.8	0	0.7	0	0	22.4	0	0.2	17.4
29	0	0	0	0	0	0	0	0	0	0	0	0
30	1.4	0	0	23.7	0	0	0	0	0	0	1.7	4.1
31	0.1	0	0	0	0	0	0	0	0	0	0	1.4
Min	0.1	0.2	1	0.1	0.5	0.7	8.4	0.4	0.3	0.1	0.2	0.1
Max	90	36.8	6	74.9	43.5	7.4	20.1	0.4	22.4	4	78.5	65.1
Rataan	7.3	4.2	0.3	11.5	5.0	0.3	0.9	0.0	0.9	0.4	9.3	8.9
Σ SB I	161.4	87.1	1.0	237.1	147.6	7.4	20.1	0.4	2.7	10.1	178.1	114.4
Σ SB II	63.9	31.3	9.0	106.9	6.9	0.7	8.4	0.0	23.6	1.3	102.1	161.5
Σ HH I	11	12	1	12	8	1	1	1	4	7	10	11
Σ HH II	15	4	2	7	3	1	1	0	3	4	10	13

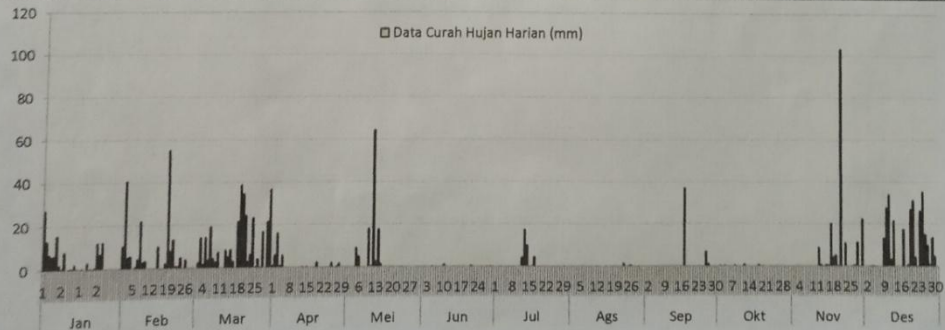




Data Hujan Harian Stasiun Pengadang Tahun 2012

Desa	: Pengadang	WS	: P. Lombok	BT	: 116° 19' 41"	CH Max	: 110 mm
Kec.	: Praya Barat	Sub WS	: Dodokan	LS	: 8° 40' 51"	Tgl-Bln	: 9-Jan-2012
Kab.	: Loteng	DAS	: Srigangga	Elevasi	: 249'63	CH Th-an	: 1839.7 mm

Tgl	Jan	Feb	Mar	Apr	May	Jun	Jul	Aug	Sep	Oct	Nov	Dec
1	33	10.2	0	0.8	0	0	0	0	0	0	0	0
2	0	40.6	2.5	5.6	0	0	0	0	0	0.2	0	0
3	0	5.1	14	16	0	0	0	0	0	0	0	0
4	0	5.7	1.8	0.8	0	0	0	0	0	0	0	0
5	93.1	0	14.4	5.6	8.9	0.1	0	0	0	0.2	0	0.3
6	3.9	0.5	3.5	0	4.8	0	0	0	0	0	0	0.1
7	7.9	4.2	19.1	0	0	0	0	0	0	0	0	0
8	67.4	21.8	4.3	0	0	0	0	0	0	0	0	0
9	110	2.9	2.9	0	0	0	0	0	0	0.4	0	0
10	1.2	3.4	7.2	0	17.9	1	0	0	0	0	0	13.1
11	29.1	0	0	0	0.4	0	0	0	0	0	0	27.6
12	20.7	0	0	0	64.6	0	4.1	0	0	1	8.8	3.2
13	0.1	0	8.2	0.1	2.7	0	17.3	0	0	0	0.5	21.5
14	0.5	0	5	0	17.5	0	9.9	0	0	0	0	0
15	43.7	10.1	8.4	0.2	1.1	0	0	0	0	0	0.6	0
16	43	0	3.1	0	0	0	0.2	0	0	0	0.4	0
17	4.3	0	0	0	0	0	4.4	0	37.1	0	20.3	17.3
18	2.8	2.1	21.5	0	0	0	0	0	0	0.5	4.2	0
19	3.2	55.2	38.6	2.2	0	0	0	0	0	0	5	0.7
20	40.3	8.1	34.5	0	0	0	0	0	0	0	0.1	26.8
21	61	13.3	24.5	0	0	0.5	0	0	0	0	103.3	31.2
22	2	0.9	2.9	0	0	0	0	0	0	0	0	4.1
23	19.4	0.9	6.1	0	0	0	0	1.3	0	0	10.9	0
24	0	4.8	23.2	0	0	0	0	0	0	0	0	26.1
25	0	0	0.1	1.9	0	0	0	0.1	0	0	0	35.3
26	0	3.8	3.9	0	0	0	0	0.6	7	0	0.3	15
27	0	0	0.3	0.3	0	0	0	0	1.1	0	0.6	9.9
28	4.6	0	16.7	1.5	0	0	0	0	0	0	11.4	1
29	11.2	0	0	0	0	0.2	0	0	0	0	0	13.5
30	4.9	0	21.3	0	0	0	0	0	0	0	22.3	4.7
31	0	0	36.6	0	0	0	0	0	0	0	0	-
Min	0.1	0.5	0.1	0.1	0.4	0.1	0.2	0.1	1.1	0.2	0.1	0.1
Max	110	55.2	38.6	16	64.6	1	17.3	1.3	37.1	1	103.3	35.3
Rataan	19.6	6.9	10.5	1.2	3.8	0.1	1.2	0.1	1.5	0.1	6.3	9.5
Σ SB I	410.6	94.4	91.3	29.1	117.9	1.1	31.3	0.0	0.0	1.8	9.9	99.8
Σ SB II	196.7	99.2	233.3	5.9	0.0	0.7	4.6	2.0	45.2	0.5	178.8	185.6
Σ HH I	12	9	12	7	8	2	3	0	0	4	3	7
Σ HH II	11	9	14	4	0	2	2	3	3	1	11	-

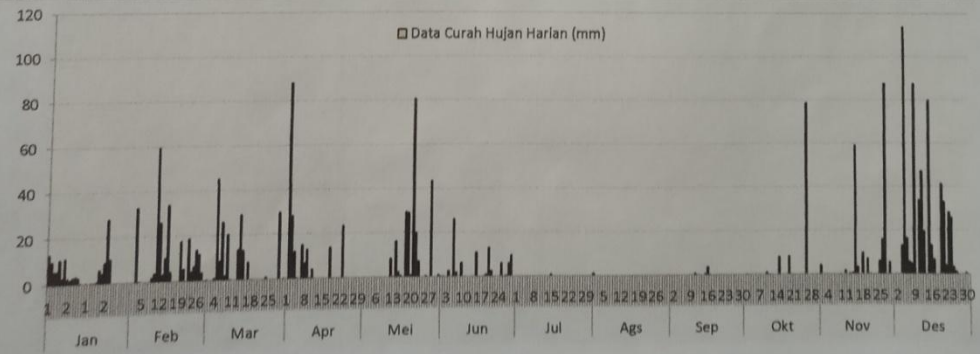




Data Hujan Harian Stasiun Pengadang Tahun 2013

Desa	: Pengadang	WS	: P. Lombok	BT	: 116° 19' 41"	CH Max	: 113.7 mm
Kec.	: Praya Barat	Sub WS	: Dodokan	LS	: 8° 40' 51"	Tgl-Bln	: 5-Dec-2013
Kab.	: Loteng	DAS	: Srigangga	Elevasi	: 249'63	CH Th-an	: 2334.01 mm

Tgl	Jan	Feb	Mar	Apr	May	Jun	Jul	Aug	Sep	Oct	Nov	Dec
1	8.4	109.6	0.3	0	0	0.2	0	1.1	0	0	4.2	0
2	18.1	13.7	0	88.1	0	0.3	0	0	0	0.3	0	0
3	5.3	32.8	0	28.2	0	0	0	0	0	0	0	0
4	20.2	0.2	0.8	12.2	0	2.7	0	0	0	0	0	13
5	35.4	0	45.3	0.4	0	0	0	0	0	0	0	113.7
6	0	0	8.4	0	0	26.1	0	0	0	0	0	16.2
7	6.5	0	25.8	15.2	0	1.9	0	0	0	0	0	5.6
8	35.8	0	1.9	7	0	0	0	0	0	0	0	4.6
9	4.4	1.8	20.3	13	0	6.1	0	0	0	0	0	87.5
10	17.9	3.6	0.2	0.1	0	0	0	0	0	0.9	0	0
11	0	59.5	0	4.2	0	0	0	0	0.8	0	1.7	33.7
12	13.1	26.2	0	0	8.5	0	0	0	0	0	0	47.1
13	7.1	3	13.5	0	0.2	0	0	0	0	0	0.3	19.4
14	15.7	10.3	29.1	0	16.2	0	0	0	0	0	0.6	0
15	7.8	33.9	13.1	0	2.2	11.1	0.7	0	0.5	8.1	59.1	79.7
16	2.3	4.1	0	0	0.7	0	0	0	3.7	0	3.2	13
17	0.4	0	7.8	0	0	0	0	0	0.2	0	0	6.5
18	5.6	0	0	13.9	29.4	0	0	0	0	0	9.7	0
19	8.7	0	0	0	29.2	1	0	0	0	8.4	0	0
20	22.6	17.5	0	0	0.7	13	0	0	0	0	7.1	41.2
21	7	5.3	0	0	80.7	2.5	0	0	0	0	0.3	33
22	6.9	0	0	0	20.1	0	0	0	0	0	0	4
23	0.2	18.7	0	23.6	7.2	0	0	0	0	0	0	28.2
24	0	4	0.9	0	0	0	0	0	0	0	0	25.8
25	37.1	6.1	0	0	0	5.9	0	0	0	0	5.9	3.2
26	5.6	13.6	0	0	0.4	0	0	0	0	78.6	15.9	1.2
27	0	11.7	0	0	0	0.4	0	0	0	0	87.6	0
28	0	3.5	0	0	43.7	6	0	0	0	0	0	0
29	10.9		29.9	0	0	9.5	0	0	0	0	5.5	0
30	37.41		0	0	0	0	0	0	0	0	0	0.6
31	2.6		0.3		0.9		0	0	0	0		0
Min	0.2	0.2	0.2	0.1	0.2	0.2	0.7	1.1	0.2	0.3	0.3	0.6
Max	37.41	109.6	45.3	88.1	80.7	26.1	0.7	1.1	3.7	78.6	87.6	113.7
Rataan	11.1	13.5	6.4	6.9	7.7	2.9	0.0	0.0	0.2	3.1	6.7	18.6
Σ SB I	195.7	260.7	158.7	168.4	27.1	48.4	0.7	1.1	1.3	9.3	65.9	420.5
Σ SB II	147.3	118.4	38.9	37.5	213.0	38.3	0.0	0.0	3.9	87.0	135.2	156.7
Σ HH I	13	10	11	9	4	7	1	1	2	3	5	10
Σ HH II	13	10	4	2	10	7	0	0	2	2	8	10

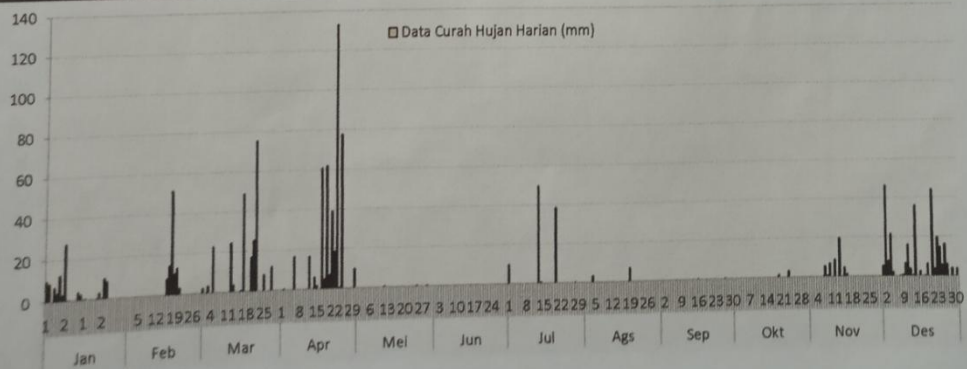




Data Hujan Harian Stasiun Pengadang Tahun 2014

Desa	: Pengadang	WS	: P. Lombok	BT	: 116° 19' 41"	CH Max	: 133 mm
Kec.	: Praya Barat	Sub WS	: Dodokan	LS	: 8° 40' 51"	Tgl-Bln	: 23-Apr-2014
Kab.	: Loteng	DAS	: Srigangga	Elevasi	: 249'63	CH Th-an	: 1509 mm

Tgl	Jan	Feb	Mar	Apr	May	Jun	Jul	Aug	Sep	Oct	Nov	Dec
1	5.2	0	2.5	0	0	0	9.9	0	0	0	0	5.2
2	46.4	0	0	0.5	0	0	0	0	0	0	0	46.4
3	7.7	0	3.6	0	0	0	0	0	0	0	0	7.7
4	21.6	0	0	0	0	0	0	3.4	0	0	0	21.6
5	2	0	22.8	0	0	0	0	0	0	0	0	2
6	0	0	0	16.6	0	0	0	0	0	0	0	0
7	0	0	0	0	0	0	0	0	0	0	5.5	0
8	0.3	0	0	0	0	0	0	0	0	0	0.6	0.3
9	0.7	0	0	0	0	0	0	0	0	0	6.8	0.7
10	6.5	0	0	0	0	0	0	0	0	0	0	6.5
11	15.9	0	0	0	0	0	0	0	0	0	8.7	15.9
12	3.8	0	24.4	16.6	0.5	0	0	0	0	0	0	3.8
13	0.4	0	3.5	0	0	0	49.6	0	0	0	19.7	0.4
14	35.9	0	0	6	0	0	0.7	0	0	0	0	35.9
15	0	0	0	1.7	0	0	0	0	0	0	4.6	0
16	2.4	8.1	0.6	0	0	0	0	0	0.2	0	1.4	2.4
17	0	14.4	49	60.6	0	0	0	0	0	0	0	0
18	0.2	51.4	0	4.9	0	0	0	0	0	0	0	0.2
19	6.4	10.3	0	61.8	0	0	0	7	0	1.6	0	6.4
20	0	13.2	17	7.1	0	0	38.5	0	0	0	0	0
21	44.1	3.1	25.5	38.9	0	0	0	0	0	0	0	44.1
22	3.8	0	75.4	18.5	0	0	0	0	0	0	0	3.8
23	19.7	0	0	133	0	0	0	0	0	3.4	0	19.7
24	14.6	0	0	0.5	0	0	0	0	0	0	0	14.6
25	5.7	0	8	77.4	0.4	0	0	0	0	0	0	5.7
26	16.1	0	0	0	0	0	0	0	0	0	0	16.1
27	6	0	0	0	0	0	0	0	0.3	0	0	6
28	0	0	12.1	0	0	0	0.2	0	0	0	0	0
29	4	0	0	0	0.5	0	0	0	0	0	0	4
30	0	0	0	9.9	0	0	0	0	0	0	0	0
31	3.9	0	0	0	0	0	0	0	0	0	0	3.9
Min	0.2	3.1	0.6	0.5	0.4	0	0.2	3.4	0.2	1.6	0.6	0.2
Max	46.4	51.4	75.4	133	0.5	0	49.6	7	0.3	3.4	19.7	46.4
Rataan	8.8	3.6	7.9	15.1	0.0	0.0	3.2	0.3	0.0	0.2	1.6	8.8
Σ SB I	146.4	0.0	56.8	41.4	0.5	0.0	60.2	3.4	0.0	0.0	45.9	146.4
Σ SB II	126.9	100.5	187.6	412.6	0.9	0.0	38.7	7.0	0.5	5.0	1.4	126.9
Σ HH I	12	0	5	5	1	0	3	1	0	0	6	12
Σ HH II	12	6	7	10	2	0	2	1	2	2	1	12

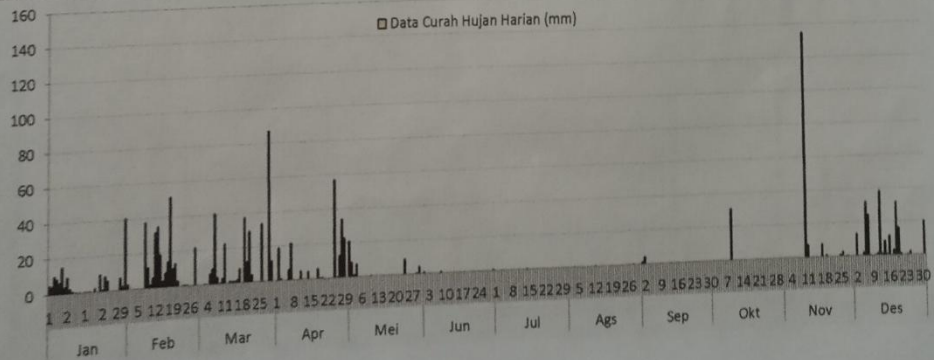




Data Hujan Harian Stasiun Pengadang Tahun 2015

Desa	: Pengadang	WS	: P. Lombok	BT	: 116° 19' 41"	CH Max	: 134.7 mm
Kec.	: Praya Barat	Sub WS	: Dodokan	LS	: 8° 40' 51"	Tgl-Bln	: 10-Nov-2015
Kab.	: Loteng	DAS	: Srigangga	Elevasi	: 249'63	CH Th-an	: 1368 mm

Tgl	Jan	Feb	Mar	Apr	May	Jun	Jul	Aug	Sep	Oct	Nov	Dec
1	6.1	2.5	0	0	21	1	0	0	1.3	0	0	0
2	14.9	0	0	18.9	8.6	0	0	0	4.3	0	0	13.2
3	24	0	0.2	1.1	1.3	0	0	0.3	0	0	0	0
4	1	0	0	0	7.6	0	0	0	0	0	0	0
5	0	0	6	0	0	0	0	0	0	0	0	2.1
6	0	0	8.7	5.9	0	0	0	0	0	0	0	31.8
7	5.2	0	40.3	21.5	0	0	0	0	0	0	0	24.3
8	0	37.5	3.7	0	0	1	0	0	0	0	0	0.2
9	0.4	11.7	0.2	0	0	0	0	0	0	30.5	0	0
10	2.8	1.9	3.2	0	0.3	0	0	0	0	0	134.7	0.2
11	0	5.8	23.2	5.1	0	0	0	0	0	0	7.4	1.4
12	1.7	31.7	0	0	0	0	0	0.3	0	0	0	38.4
13	2.2	34.8	1.3	0	0	0	0	0	0	0	0	1
14	5.7	18.6	1	4.5	0	0	0.3	0	0	0	0	8.5
15	10	3.6	1	0	0	0	0	0	0	0	0	0.7
16	0	8.1	1.8	0	0	0	0	0	0	0	0	11.8
17	0.2	14.4	8.3	0	0	0	0	0	0	0	7.8	0
18	3.3	51.4	0	5.8	0	0	0	0	0	0	0	3.1
19	0	10.3	37.2	0.4	0	0	0	0	0	0	1.1	31.7
20	0	13.2	11.9	0.6	0	0	0	0	0	0	0	16.3
21	0	3.1	29.3	0	0	0	0	0	0	0	0	0.7
22	0.3	0	4.2	0	0	0	0	0	0	0	0	0
23	0.2	0.6	0	0	0	0	0	0	0	0	0	0
24	0	0.6	0	0	8.9	0	0	0	0	0	0	0.4
25	0	0.4	0	56.8	0	0	0	0	0	0	1.1	2
26	0	0	33.4	0.4	0	0	0	0	0	0	2.8	0
27	0	0	0	12.8	0	0	0	0	0	0	0	0
28	9.2	21.7	0	33.9	0	0	0	0.1	0	0	0.3	0
29	6.9		86.9	22.9	0.5	0	0	0	0	0	0	0
30	2.2		11.5	0	4.5	0.6	0	0	0	0	0	0
31	40.6		0									19.9
Min	0.2	0.4	0.2	0.4	0.3	0.6	0.3	0.1	1.3	30.5	0.3	0.2
Max	40.6	51.4	86.9	56.8	21	1	0.3	0.3	4.3	30.5	134.7	38.4
Rataan	4.4	9.7	10.1	6.4	1.7	0.1	0.0	0.0	0.2	1.0	5.2	6.7
Σ SB I	74.0	144.5	88.8	57.0	38.8	2.0	0.3	0.6	5.6	30.5	142.1	121.8
Σ SB II	62.9	127.4	224.5	133.6	13.9	0.6	0.0	0.1	0.0	0.0	13.1	85.9
Σ HH I	11	8	11	6	5	2	1	2	2	1	2	11
Σ HH II	8	11	9	8	3	1	0	1	0	0	5	8

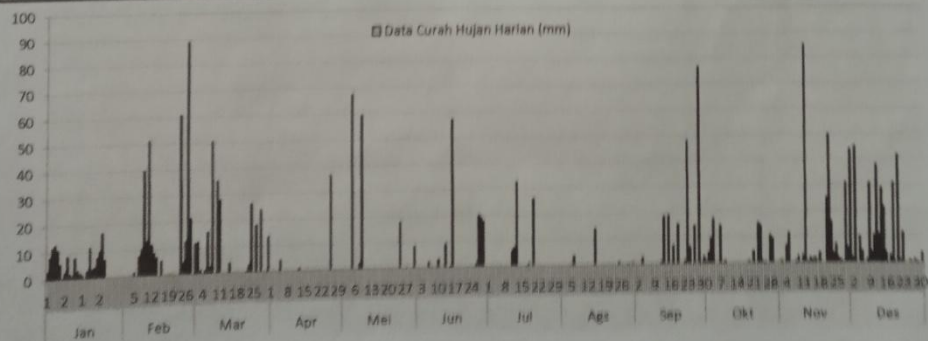




Data Hujan Harian Stasiun Pengadang Tahun 2016

Desa	: Pengadang	WS	: P. Lombok	BT	: 116° 19' 41"	CH Max	: 89.2 mm
Kec.	: Praya Barat	Sub WS	: Dodokan	LS	: 8° 40' 51"	Tgl-Bln	: 27-Feb-2016
Kab.	: Loteng	DAS	: Srigangga	Elevasi	: 249'63	CH Th-an	: 2151.9 mm

Tgl	Jan	Feb	Mar	Apr	May	Jun	Jul	Aug	Sep	Oct	Nov	Dec
1	0	4.8	11.7	0	0	0	0	0	0	0.8	0	44.3
2	0.6	18	12.2	0	0	0	0	0	0	4.4	1	2.2
3	0.7	1.5	1.2	0	0	0	0	0	0	9.9	0	45.5
4	0	0	0	0	0	0	0	0	2.8	17.5	6.9	0
5	6	1.4	1.4	4.3	67.6	0	0	0.3	0	0	11.9	10.2
6	0	0	15.8	0	0	2.3	0	3.8	0	0	0	4.5
7	0	7.5	2.7	0	0	0.2	0	0	0	14.7	0	0
8	0	10.2	50.6	0	2.3	0	0	0	0	0.2	0.7	1.5
9	2.8	40	0	0	59.4	0	0	0	0	1.1	2.6	31.1
10	0	13	35.4	0	0	3.3	0	0	0	0	0	4.4
11	0	51.4	28.1	0	0	0	5.9	0	0	0	2.9	10.9
12	2.6	11.6	0	0	0	0	7.4	0	1.1	0	85.4	38.3
13	32.1	8.4	0	1.1	0	9.1	32.8	0	18.7	0	0.5	11.3
14	0	6.8	0	0	0	0	0	0	0	0	1.9	29.1
15	0	0	3.9	0	0	0.3	0	14.3	19.1	0	1.2	21.6
16	3.8	5.5	0	0	0	57.3	0	0	0	0	2	4.2
17	10.8	0	0	0	0	0	0	0	7.3	0	0.3	0
18	0	0	0	0	0	0	1	0	0	0	4	2.9
19	1.2	0	0	0	0	0	0	0	15.6	1	0	31.1
20	0	0.4	0	0	0	0	26.2	0	0	0	0	0.1
21	0.8	0	0	0	0	0	0	0	0	4.8	25.5	41.9
22	33.9	0	0.4	0	0	0	0	0	1.3	0	50.2	1.2
23	9.2	0	2.9	0	0	0	0	0	48.1	15.7	16	11.9
24	2.3	61.1	26.3	0	0	0	0	0	6.5	14.6	3.7	0
25	2.8	4.3	0	0	18.1	0	0	1.3	0	0.8	7.3	0
26	35.9	12.4	18	36.6	0	1.6	0	0	15	0.3	2	0.9
27	23.2	89.2	0	0	0	20.1	0	0	0	0	1.1	0
28	0	21.3	23.9	0	0.4	19.1	0	0	77	11.1	0.1	1.5
29	0.3	0	0	0	0	17.8	0	0.4	0.4	9.7	31.3	0.3
30	0	0	0	0	0	0	0	0	2.7	0	6.1	0
31	0.6	0	13.6	0	8.4	0	0	0.8	0	0	0	4.2
Min	0.3	0.4	0.4	1.1	0.4	0.2	1	0.3	0.4	0.2	0.1	0.1
Max	35.9	89.2	50.6	36.6	67.6	57.3	32.8	14.3	77	17.5	85.4	45.5
Rataan	5.5	13.2	8.0	1.4	5.0	4.4	2.4	0.7	7.2	3.4	8.8	11.5
Σ SB I	44.8	174.6	163.0	5.4	129.3	15.2	46.1	18.4	41.7	48.6	115.0	254.9
Σ SB II	124.8	194.2	85.1	36.6	26.9	115.9	27.2	2.5	173.9	58.0	149.6	100.2
Σ HH I	6	12	10	2	3	5	3	3	4	7	10	13
Σ HH II	12	7	6	1	3	5	2	3	9	8	13	11





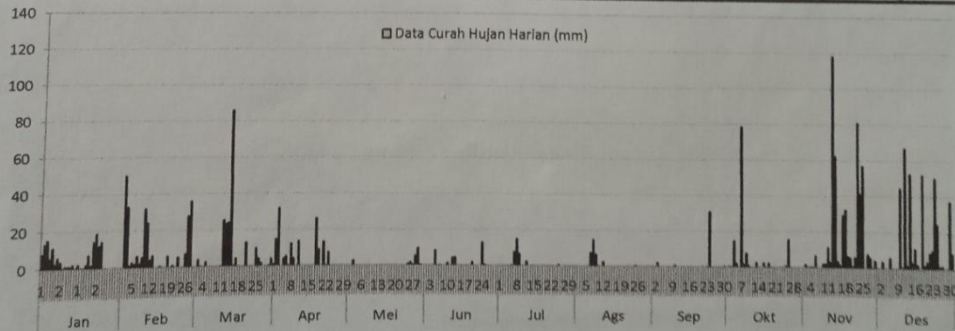
PEMERINTAH PROVINSI NUSA TENGGARA BARAT
 DINAS PEKERJAAN UMUM DAN PENATAAN RUANG
BALAI INFORMASI INFRASTRUKTUR WILAYAH
 Jalan Airlangga No. 30 Telp. (0370) 627231 Mataram



Data Hujan Harian Stasiun Pengadang Tahun 2017

Desa	: Pengadang	WS	: P. Lombok	BT	: 116° 19' 41"	CH Max	: 118.4 mm
Kec.	: Praya Barat	Sub WS	: Dodokan	LS	: 8° 40' 51"	Tgl-Bln	: 13-Nov-2017
Kab.	: Loteng	DAS	: Srigangga	Elevasi	: 249'63	CH Th-an	: 2156.7 mm

Tgl	Jan	Feb	Mar	Apr	May	Jun	Jul	Aug	Sep	Oct	Nov	Dec
1	0	65.1	0	0.9	0	0	0	0	0	0	0	0
2	1.1	50	4	14.8	0	0	0	0	0	0.4	1.8	0
3	15.3	32.9	0.3	32.1	2.9	0	0	0	2.4	0.3	0.3	3.8
4	0	1.1	0	0	0	0	0	0	0	14.9	0.4	0
5	0	2.8	2.6	4.1	0	8.6	0	0	0	2.3	0.4	0
6	0	1.7	0	5.2	0	0	0.1	0.1	0	0	6.8	5.8
7	0	6.2	0	0.2	0	0.2	7.6	7.6	0	78.5	0	0
8	0	1.9	0	12.5	0	0	14.9	14.9	0	1.8	0	0
9	61.8	5.4	0	4.2	0	0	6.5	6.5	0	7.8	2	0
10	16	32	0	0	0	1.4	0.3	0.3	0.8	0.9	2.2	44.7
11	3.3	24.1	0.2	13.7	0	0	0	0	0	0	11.4	0.5
12	0.3	3.9	25.5	0	0	4.4	2.5	2.5	0	0	3	66.9
13	0	6.3	23.4	0	0	4.5	0	0	0	2.8	118.4	1.8
14	0	0	24.1	0	0	0	0	0	0	0	62.2	52.6
15	22.4	0	85.9	0	0	0	0	0	0	0	3.6	3.4
16	0.2	0.7	0.5	0	0	0	0	0	0	2.5	1.6	11.1
17	4.2	0	4.3	0	0	0	0	0	0	0.1	29.4	1.9
18	0.2	0	0	26.2	0	0	0	0	0	2.5	32.5	0
19	0	6.2	0	9	0	0	0	0	0	0	6.4	52.2
20	11.8	0	0	0	0	2	0	0	0	0	5.7	1.7
21	0	0.8	13.1	13.2	0	0	0	0	0	0	0.8	3.8
22	4.5	0	0	0.1	0	0	0	0	0	0	6	8.7
23	21.3	5.4	0	7.6	0	0	0	0	0.2	0	81.1	10.1
24	0	0	0	0	0	12.8	0	0	30.8	0	41.1	50.4
25	0	0	10	0	0.9	0.4	0.7	0.7	0	1.1	57	24.7
26	27.1	7	4.1	0	1.8	0	0	0	0	15.7	0	1.2
27	3.5	27.9	1.8	0	0.5	0	0	0	0	0	7.6	1.5
28	10.3	36	0	0	5.5	0	0	0	0	0	5.7	0
29	24.6		0	0	9.9	0	0	0	0	0	0.5	0.1
30	12.9		0.1	0	0.5	0	0	0	0.5	0	4.2	37.4
31	78.1		4.2		0		0	0		0		8.3
Min	0.2	0.7	0.1	0.1	0.5	0.2	0.1	0.1	0.2	0.1	0.3	0.1
Max	78.1	65.1	85.9	32.1	9.9	12.8	14.9	14.9	30.8	78.5	118.4	66.9
Rataan	10.3	11.3	6.6	4.8	0.7	1.1	1.1	1.1	1.2	4.2	16.4	12.7
Σ SB I	120.2	233.4	166.0	87.7	2.9	19.1	31.9	31.9	3.2	109.7	212.5	179.5
Σ SB II	198.7	84.0	38.1	56.1	19.1	15.2	0.7	0.7	31.5	21.9	279.6	213.1
Σ HH I	7	13	8	9	1	5	6	6	2	9	12	8
Σ HH II	12	7	8	5	6	3	1	1	3	5	14	14



DATA TEMPERATUR UDARA HARIAN										BISDA				
Nama Pos	Kopang			DAS			Renggung Perempung				2017			
Jenis Alat	CR			Des. /Kec. /Kab.			Kopang/ Kopang / Lombok Tengah							
No. Register	521001			Elevasi			+ 384,96							
				Kordinat			116 21'20" BT ; 8 37'32" LS							
Tanggal	JAN	FEB	MAR	APR	MEI	JUN	JUL	AGT	SEP	OKT	NOV	DES		
1	26.0	24.5	26.0	25.5	31.0	24.5	25.0	23.5	24.5	25.0	26.5	25.0		
2	25.0	24.5	25.0	25.0	24.5	25.0	24.5	23.5	24.5	26.0	27.0	25.5		
3	25.0	25.0	25.5	25.0	26.5	24.5	25.0	23.0	23.5	26.0	26.5	27.0		
4	26.0	25.5	26.5	24.5	25.5	24.5	25.0	24.5	24.0	25.5	26.5	26.5		
5	26.0	25.0	26.0	24.5	25.0	25.5	23.5	24.0	25.5	26.0	26.0	26.5		
6	26.0	26.0	26.0	26.0	25.0	25.0	25.5	25.0	25.5	25.5	25.5	26.0		
7	25.0	26.0	25.5	25.0	25.5	25.0	25.0	25.0	25.5	26.0	26.0	26.0		
8	26.0	26.5	25.0	24.5	26.0	25.0	24.0	24.5	26.0	24.0	26.0	26.0		
9	25.5	25.0	25.0	24.5	26.0	25.5	24.5	25.0	26.0	25.5	27.5	27.5		
10	26.0	25.0	25.0	25.0	26.0	25.0	25.0	25.0	24.5	26.0	26.5	26.0		
11	26.0	25.5	26.0	26.5	25.0	26.0	24.5	25.0	25.0	27.0	26.5	26.5		
12	25.5	25.5	25.5	26.0	24.5	25.5	24.0	25.0	24.5	27.0	25.5	25.5		
13	26.0	26.5	25.5	25.5	24.5	24.5	24.0	25.0	23.5	27.0	25.5	27.0		
14	25.5	26.0	24.5	25.0	26.0	24.5	24.0	25.0	25.5	25.5	25.0	26.0		
15	26.5	27.0	25.5	25.5	25.5	23.5	24.5	24.5	25.5	25.5	25.0	27.0		
16	25.0	26.0	26.0	26.0	24.5	25.0	24.0	24.5	27.0	26.5	25.5	26.0		
17	25.0	25.5	24.5	26.5	25.5	24.0	24.0	25.0	25.5	25.5	25.5	26.0		
18	25.5	25.5	26.0	26.0	24.5	24.0	24.5	25.0	25.0	25.5	26.0	24.5		
19	25.0	27.0	24.0	26.5	24.5	24.0	25.0	26.0	24.5	26.5	25.5	24.0		
20	26.0	25.5	24.5	26.0	22.5	24.5	25.0	24.0	26.0	26.5	26.5	24.0		
21	25.0	26.5	24.5	25.5	24.5	24.5	24.5	25.0	25.5	25.5	25.0	24.5		
22	26.5	26.5	25.0	26.0	24.5	25.0	24.0	24.5	26.5	26.0	27.0	25.0		
23	26.0	25.0	24.5	26.0	23.5	25.0	24.5	25.5	27.0	27.0	25.0	25.0		
24	25.0	26.0	26.0	11.5	25.0	25.0	24.5	25.5	26.5	25.5	25.0	25.0		
25	25.5	25.0	25.5	12.0	24.5	24.5	25.0	25.0	24.5	27.5	26.5	26.0		
26	26.5	25.0	23.5	27.0	24.5	25.5	24.5	25.5	26.5	26.0	26.5	25.0		
27	25.5	26.0	25.0	26.5	25.5	25.5	24.5	26.0	26.0	27.0	27.0	24.5		
28	25.0	25.5	24.5	26.0	24.5	24.5	25.5	24.0	26.0	27.0	26.0	25.5		
29	25.0		25.0	27.0	24.5	25.0	24.0	24.5	25.5	26.5	26.0	26.5		
30	25.0		25.0	25.5	25.5	24.5	24.0	25.0	24.5	26.5	25.5	25.0		
31	25.5		25.5		24.5		24.5	25.5		26.5		24.0		
RERATA	25.58	25.66	25.21	24.73	25.13	24.80	24.52	24.77	25.33	26.10	26.00	25.63		
MAX	26.50	27.00	26.50	27.00	31.00	26.00	25.50	26.00	27.00	27.50	27.50	27.50		
RERATA TEMPERATUR UDARA DASARIAN														
Dasarian 1	25.65	25.30	25.55	24.95	26.10	24.95	24.70	24.30	24.95	25.55	26.40	26.20		
Dasarian 2	25.60	26.00	25.20	25.95	24.70	24.55	24.35	24.90	25.20	26.25	25.65	25.65		
Dasarian 3	25.50	25.69	24.91	23.30	24.64	24.90	24.50	25.09	25.85	26.45	25.95	25.09		

Rekapitulasi

Rerata Tahunan	°C	25.29
Max Tahunan	°C	31.00

DATA KELEMBABAN RELATIF HARIAN										BISDA		
Nama Pos	Kopang DAS			Rengging Perempung						2017		
Jenis Alat	CR			Des. /Kec. /Kab. Kopang/ Kopang / Lombok Tengah								
No. Register	521001			Elevasi + 384,96								
				Kordinat 116° 21' 20" BT, 8° 37' 32" LS								
Tanggal	JAN	FEB	MAR	APR	MEI	JUN	JUL	AGT	SEP	OKT	NOV	DES
1	96	92	92	96	94	94	92	92	94	94	94	96
2	94	96	92	96	90	96	92	92	96	92	94	90
3	96	92	94	94	92	96	96	92	92	96	96	93
4	96	96	96	96	92	96	94	92	96	96	96	94
5	96	92	96	94	92	96	94	96	94	96	96	94
6	96	94	96	90	92	90	94	94	94	96	92	93
7	96	96	94	92	94	96	96	94	94	94	94	90
8	96	96	96	96	94	92	96	96	96	94	94	93
9	92	94	94	90	96	96	96	92	94	96	96	94
10	94	96	92	94	92	92	94	92	90	90	96	96
11	90	94	96	94	94	96	94	90	96	96	96	94
12	90	96	96	96	96	96	94	96	92	94	96	96
13	96	90	96	96	96	92	96	92	90	96	92	96
14	94	96	92	94	96	94	94	96	93	96	96	94
15	94	96	96	92	94	96	88	89	94	96	92	96
16	90	94	96	96	94	93	92	92	90	94	96	96
17	92	94	94	94	94	91	91	88	92	94	94	94
18	96	96	92	94	96	89	94	94	90	92	94	96
19	96	94	92	92	96	93	92	96	90	94	96	94
20	94	96	96	96	93	92	96	92	96	90	96	93
21	96	94	93	96	89	96	92	94	92	94	92	94
22	94	94	94	96	96	92	96	89	92	92	96	96
23	94	92	94	92	94	93	96	91	97	96	96	93
24	94	96	96	96	94	90	92	94	96	90	96	94
25	96	94	96	92	94	92	94	89	96	92	92	96
26	90	96	94	94	96	92	94	91	96	94	94	89
27	90	90	96	94	94	88	92	94	96	96	90	96
28	89	94	96	90	96	94	96	96	96	92	96	94
29	96		96	94	96	96	96	93	92	96	96	96
30	94		96	96	94	92	90	92	96	91	94	96
31	96		96		94		94	92		96		94
RERATA	93.97	94.29	94.68	94.07	94.00	93.37	93.77	92.65	93.73	94.03	94.60	94.19
MAX	96.00	96.00	96.00	96.00	96.00	96.00	96.00	96.00	97.00	96.00	96.00	96.00
RERATA KELEMBABAN RELATIF DASARIAN												
Dasarian 1	95.20	94.40	94.20	93.80	92.80	94.40	94.40	93.20	94.00	94.40	94.80	93.30
Dasarian 2	93.20	94.60	94.60	94.40	94.90	93.20	93.10	92.50	92.30	94.20	94.80	94.90
Dasarian 3	93.55	93.75	95.18	94.00	94.27	92.50	93.82	92.27	94.90	93.55	94.20	94.36

Rekapitulasi

Rerata Tahunan	%	93.94
Max Tahunan	%	97.00

DATA KECEPATAN ANGIN HARIAN										BISDA			
Nama Pos	Kopang	DAS		Renggang Perempung							2017		
Jenis Alat	CR	Des. /Kec. /Kab.		Kopang/ Kopang / Lombok Tengah									
No. Register	521001	Elevasi		+ 384.96									
		Kordinat		116° 21' 20" BT ; 8° 37' 32" LS									
Tanggal	JAN	FEB	MAR	APR	MEI	JUN	JUL	AGT	SEP	OKT	NOV	DES	
1	70.0	214.0	14.0	10.0	17.0	68.0	21.0	83.0	19.0	24.0	16.0	39.0	
2	57.0	328.0	17.0	11.0	6.0	19.0	10.0	86.0	34.0	27.0	18.0	34.0	
3	38.0	236.0	24.0	30.0	19.0	19.0	15.0	45.0	30.0	32.0	35.0	21.0	
4	68.0	232.0	8.0	28.0	28.0	17.0	13.0	39.0	28.0	27.0	17.0	13.0	
5	31.0	228.0	12.0	13.0	54.0	11.0	16.0	32.0	21.0	43.0	17.0	51.0	
6	31.0	265.0	59.0	55.0	38.0	14.0	30.0	30.0	19.0	36.0	12.0	45.0	
7	46.0	284.0	97.0	6.0	43.0	24.0	31.0	18.0	46.0	11.0	24.0	82.0	
8	78.0	207.0	110.0	22.0	47.0	24.0	57.0	23.0	31.0	37.0	23.0	70.0	
9	13.0	138.0	96.0	23.0	65.0	31.0	47.0	26.0	18.0	28.0	36.0	52.0	
10	12.0	138.0	39.0	34.0	18.0	21.0	28.0	45.0	28.0	27.0	38.0	45.0	
11	11.0	91.0	17.0	25.0	15.0	18.0	42.0	32.0	40.0	42.0	27.0	24.0	
12	44.0	12.0	7.0	27.0	30.0	41.0	13.1	14.0	33.0	42.0	12.0	26.0	
13	33.0	88.0	19.0	17.0	34.0	35.0	21.0	34.0	48.0	32.0	6.0	26.0	
14	86.0	63.0	44.0	10.0	21.0	12.0	28.0	31.0	38.0	36.0	13.0	37.0	
15	50.0	124.0	9.7	7.0	22.0	16.0	58.0	42.0	20.0	37.0	24.0	40.0	
16	84.0	130.0	5.0	7.0	26.0	18.0	41.0	36.0	31.0	28.0	35.0	45.0	
17	50.0	83.0	10.0	17.0	27.0	45.0	30.0	20.0	44.0	29.0	12.0	37.0	
18	28.0	51.0	19.0	12.0	23.0	12.0	8.0	18.0	43.0	45.0	13.0	167.0	
19	90.0	93.0	92.0	24.0	11.0	16.0	10.0	36.0	42.0	37.0	17.0	220.0	
20	99.0	15.0	110.0	31.0	13.0	14.0	18.0	57.0	14.0	55.0	9.0	179.0	
21	88.0	18.0	158.0	23.0	15.0	28.0	17.0	42.0	19.0	54.0	51.0	97.0	
22	63.0	8.0	100.0	15.0	29.0	16.0	33.0	28.0	19.0	48.0	12.0	68.0	
23	63.0	17.0	5.0	26.0	28.0	20.0	43.0	24.0	47.0	18.0	18.0	214.0	
24	41.0	23.0	17.0	9.0	11.0	12.0	32.0	29.0	31.0	27.0	9.0	117.0	
25	53.0	6.0	60.0	16.0	39.0	21.0	53.0	30.0	19.0	16.0	9.0	100.0	
26	57.0	9.0	123.0	36.0	35.0	5.0	17.0	51.0	13.0	19.0	24.0	194.0	
27	61.0	5.0	103.0	23.0	12.0	12.0	41.0	46.0	26.0	23.0	29.0	138.0	
28	38.0	9.0	81.0	39.0	20.0	24.0	11.0	21.0	22.0	21.0	21.0	85.0	
29	94.0		87.0	24.0	20.0	22.0	13.0	32.0	48.0	23.0	81.0	51.0	
30	55.0		48.0	18.0	17.0	5.0	27.0	26.0	41.0	19.0	93.0	92.0	
31	80.0		17.0		9.0		75.0	13.0		29.0		52.0	
RERATA	55.23	111.25	51.86	21.27	25.55	21.33	29.00	35.13	30.40	31.35	25.03	79.39	
MAX	99.00	328.00	158.00	55.00	65.00	68.00	75.00	86.00	48.00	55.00	93.00	220.00	
RERATA KECEPATAN ANGIN DASARIAN													
Dasarian 1	44.40	227.00	47.60	23.20	33.50	24.80	26.80	42.70	27.40	29.20	23.60	45.20	
Dasarian 2	57.50	75.00	33.27	17.70	22.20	22.70	26.91	32.00	35.30	38.30	16.80	80.10	
Dasarian 3	63.00	11.88	72.64	22.90	21.36	16.50	32.91	31.09	28.50	27.00	34.70	109.82	

Rekapitulasi

Rerata Tahunan	km/hari	42.71
Max Tahunan	km/hari	328.00

DATA PENYINARAN MATAHARI HARIAN										BISDA		
Nama Pos	: Kopang			DAS			: Renggung Perempung			2017		
Jenis Alat	: CR			Des. /Kec. /Kab.			: Kopang/ Kopang / Lombok Tengah					
No. Register	: 521001			Elevasi			: + 384,96					
				Kordinat			: 116°21'20" BT ; 8°37'32" LS					
Tanggal	JAN	FEB	MAR	APR	MEI	JUN	JUL	AGT	SEP	OKT	NOV	DES
1	35.0	0.0	75.6	66.6	76.2	35.8	44.0	43.6	52.1	57.8	72.2	0.0
2	17.7	0.0	54.1	9.1	10.1	70.5	44.0	1.6	42.8	59.5	44.0	4.0
3	32.2	4.0	54.8	10.0	38.1	55.9	34.6	8.4	17.6	67.3	51.5	20.0
4	52.0	68.4	66.9	28.3	59.3	43.1	18.3	10.1	10.5	52.0	33.7	33.0
5	59.6	27.4	44.6	17.9	68.6	43.5	42.7	61.4	60.0	49.2	16.6	26.3
6	42.7	9.0	59.5	36.5	52.1	38.8	9.8	34.7	66.6	42.4	2.0	34.6
7	40.7	58.1	74.3	18.4	52.1	60.2	0.0	79.6	46.2	2.4	34.4	56.6
8	64.5	17.2	43.3	25.6	59.3	27.7	0.4	50.8	75.0	26.8	65.9	27.5
9	34.6	0.0	42.5	52.5	86.4	30.3	0.0	52.1	53.3	42.0	76.2	70.8
10	26.2	24.5	49.5	67.6	70.3	25.6	1.6	63.5	53.3	56.0	52.0	27.5
11	64.5	9.8	50.0	71.4	80.5	29.9	18.6	47.0	60.0	73.2	50.0	40.9
12	35.8	8.1	36.7	77.3	76.2	3.4	35.0	18.6	26.6	76.4	12.2	24.4
13	34.9	51.6	35.9	42.8	44.6	0.0	13.2	69.9	25.4	72.8	20.0	40.1
14	19.5	76.2	42.5	44.1	51.2	38.4	61.5	76.8	83.0	66.4	18.0	43.3
15	8.1	84.4	42.5	78.9	52.5	27.3	69.9	84.0	78.7	58.8	10.6	43.3
16	8.9	66.8	19.1	68.9	52.9	51.7	62.2	46.6	67.0	44.4	17.2	33.4
17	34.1	75.0	20.4	50.4	80.9	63.6	50.8	3.7	70.0	49.2	12.2	4.3
18	18.6	70.0	45.0	44.1	52.9	28.2	28.3	1.2	77.0	42.4	36.8	32.2
19	69.1	53.2	42.0	42.4	17.7	38.0	61.4	9.6	75.4	74.0	26.2	18.1
20	2.8	40.9	26.6	86.9	4.6	29.4	55.0	60.0	71.2	87.3	35.2	1.2
21	60.1	57.3	17.5	37.3	69.4	17.5	51.6	67.6	67.9	66.6	11.0	2.4
22	36.9	70.0	12.5	67.2	79.2	52.9	46.6	68.9	26.6	65.8	4.1	18.1
23	32.5	64.7	8.3	51.2	69.0	46.1	62.7	76.8	67.5	75.0	26.6	51.5
24	28.4	82.6	36.6	61.7	35.1	28.6	51.2	84.4	37.0	44.0	2.4	9.4
25	34.9	44.2	27.0	68.0	52.1	10.2	38.1	78.5	1.2	59.1	34.4	16.9
26	17.8	41.7	4.1	75.6	38.1	12.8	8.8	87.3	25.0	35.7	34.4	27.5
27	33.3	21.0	27.0	77.3	36.8	44.8	45.3	84.4	58.3	82.5	36.8	11.8
28	8.1	45.0	67.0	68.4	12.7	35.8	33.8	78.5	45.8	88.8	1.6	0.0
29	9.7		70.4	78.5	13.1	61.5	0.0	86.9	77.2	88.4	2.5	9.4
30	2.4		46.5	79.4	35.5	12.3	61.8	68.4	12.1	88.4	9.4	3.1
31	3.2		37.9		4.2		61.8	68.0		83.3		3.5
RERATA	31.25	41.83	41.31	53.48	49.41	35.46	35.90	53.96	51.01	60.58	28.34	23.71
MAX	69.10	84.40	75.60	86.90	86.40	70.50	69.90	87.30	83.00	88.80	76.20	70.80
#REF!												
Dasarian 1	40.52	20.86	56.51	33.25	57.25	43.14	19.54	40.58	47.74	45.54	44.85	30.03
Dasarian 2	29.63	53.60	36.07	60.72	51.40	30.99	45.59	41.74	63.43	64.49	23.84	28.12
Dasarian 3	24.30	53.31	32.25	66.46	40.47	32.25	41.97	77.25	41.86	70.69	16.32	13.96

Rekapitulasi

Rerata Tahunan	%	42.19
Max Tahunan	%	88.80







UNIVERSITAS MUHAMMADIYAH MATARAM
FAKULTAS TEKNIK

REKAYASA SIPIL, TEKN PERTAMBANGAN, PERENCANAAN WILAYAH dan KOTA
Jalan KH. Ahmad Dahlan No. 1 Pagesangan - Kota Mataram - 83127
Telp/Fax: (0370) 631904; website: http://www.ummat.ac.id; email: fatek@ummat.ac.id

Nomor : 458 /IL.3.AU/FT-UMM/A/VII/2018

Mataram, 03 Dzulqad'ah 1439 H

Lampiran : -

16 Juli 2018

Prihal : Penunjukan Dosen Pembimbing Tugas Akhir/Skripsi

KEPADA YTH :

- 1 Dr. Eng. M. Islamy Rusyda, ST.,MT
- 2 Agustini Ernawati, ST.,M.Tech

di-

M A T A R A M

Assalamu'alaikum Warahmatullahi Wabarakatuh

Dengan hormat, sehubungan mahasiswa dibawah ini :

N A M A : Muhamad Zulkifli

NIM : 41311A0045

JURUSAN/PRODI : Rekayasa Sipil

Telah menunjukkan Proposal Skripsi/Tugas Akhir dengan Judul "*Analisa Debit Embung Bangka Dalam Upaya Mengoptimalkan Pemanfaatan Air di Desa Durian Kecamatan Janapria Kabupaten Lombok Tengah*".

Maka untuk menyelesaikan Skripsi/Tugas Akhir tersebut, kami tunjuk Dosen Pembimbing sebagai berikut :

1. Pembimbing I : Dr. Eng. M. Islamy Rusyda, ST.,MT
2. Pembimbing II : Agustini Ernawati, ST.,M.Tech

Demikian untuk dilaksanakan sebagaimana mestinya dan atas kerjasama yang baik kami ucapkan terima kasih.

Wabillahitaufiq Walhidayah.

Wassalamu'alaikum Warahmatullahi Wabarakatuh

Fakultas Teknik UM. Mataram

Dekan,



Ir. Istanari, ST.,MT

NIDN. 0830086701

Tembusan kepada Yth. :

1. Rektor UM. Mataram di Mataram
2. Arsip.



UNIVERSITAS MUHAMMADIYAH MATARAM
FAKULTAS TEKNIK

REKAYASA SIPIL, D3 TEKNOLOGI PERTAMBANGAN, PERENCANAAN WILAYAH dan KOTA
Jalan KH. Ahmad Dahlan No. 1 Pagesangan - Kota Mataram - 83127
Telp/Fax: (0370) 631904; website: <http://www.ummat.ac.id>; email: fajek@ummat.ac.id

Nomor : 409/IL.3.AU/FT-UMM/J/VIII/2019 Mataram, 29 Dzulqaidah 1440 H
Lampiran : - 1 Agustus 2019
Prihal : PERMOHONAN DATA

KEPADA
YTH : Balai Informasi Infrastruktur Wilayah
di -

Tempat

Assalamu'alaikum Wr. Wb.

Dalam rangka penyusunan Skripsi/Tugas Akhir mahasiswa kami, Jurusan/Program Studi **Rekayasa Sipil** Fakultas Teknik Universitas Muhammadiyah Mataram, mohon kiranya untuk dapat diberikan data kepada mahasiswa tersebut dibawah ini :

Nama : Muhamad Zulkifli
N I M : 41311A0045
Jurusan/Prodi : Rekayasa Sipil
Judul Tugas Akhir : "Analisa Debit Embung Bangka dalam Upaya Mengoptimalkan Pemanfaatan Air di Desa Durian, Kecamatan Janapria, Kabupaten Lombok Tengah".

Data Kebutuhan : Data Iklim

Demikian permohonan kami, atas bantuan dan kerjasama yang baik disampaikan terima kasih.

Wabillahirtaufiq Walhidayah
Wassalamu'alaikum Wr. Wb.

Fakultas Teknik UM. Mataram
Dekan,



Dr. Istanari, ST., MT.
NIDN. 0830086701

Tembusan Kepada Yth.

1. Kantor Desa Pemokong, Kecamatan Jerowaru
2. Arsip



UNIVERSITAS MUHAMMADIYAH MATARAM
FAKULTAS TEKNIK

REKAYASA SIPIL, TEKNOLOGI PERTAMBANGAN, PERENCANAAN WILAYAH dan KOTA
Jalan KH. Ahmad Dahlan No. 1 Pagesangan - Kota Mataram - 83127
Telp/Fax: (0370) 631904; website: <http://www.ummat.ac.id>; email: fatek@ummat.ac.id



SURAT-TUGAS

Nomor : 654 /II.3.AU/TGS/I/2020

Assalamu'alaikum Wr.Wb.

Yang bertanda tangan dibawah ini, Dekan Fakultas Teknik Universitas Muhammadiyah Mataram, menugaskan kepada :

NAMA : 1. Dr. Eng. M. Islamy Rusyda, ST., MT
2. Agustini Ernawati, ST., M.Tech
3. Titik Wahyuningsih, ST., MT

Untuk menjadi penguji pada ujian SKRIPSI/TUGAS AKHIR mahasiswa dibawah ini:

- Nama : M.Zulkifli
- NIM : 41311A0045
- Prodi : Rekayasa Sipil
- Judul Skripsi : "Analisa Debit Embung Bangka Dalam Upaya Mengoptimalkan Pemanfaatan Air di Desa Durian, Kecamatan Janapria, Kabupaten Lombok Tengah."

Yang akan diselenggarakan pada :

- HARI/TANGGAL : Senin, 03 Februari 2020
- WAKTU : pk. 08.00 - Selesai
- RUANG : R. Sidang Rekayasa Sipil

Demikian surat tugas ini dibuat untuk dapat dilaksanakan sebaik-baiknya.

Wabillahittaufiq Walhidayah.

Wassalamu'alaikum Wr.Wb.

Mataram, 31 Januari 2020
Fakultas Teknik UM. Mataram
Dekan,





UNIVERSITAS MUHAMMADIYAH MATARAM
FAKULTAS TEKNIK

REKAYASA SIPIL, TEKNOLOGI PERTAMBANGAN, PERENCANAAN WILAYAH dan KOTA
Jalan KH. Ahmad Dahlan No. 1 Pagesangan - Kota Mataram - 83127
Telp/ Fax: (0370) 631904; website: <http://www.ummat.ac.id>; email: fatek@ummat.ac.id



SURAT - TUGAS

Nomor : 629/II.3.AU/FT-UMM/1/2020

Assalamu'alaikum Wr.Wb.

Yang bertanda tangan dibawah ini, Dekan Fakultas Teknik Universitas Muhammadiyah Mataram, menugaskan kepada :

N A M A : 1. Dr. Eng. M. Islamy Rusyda, ST.,MT
2. Agustini Ernawati, ST., M. Tech

Untuk menjadi penguji pada Seminar SKRIPSI/TUGAS AKHIR mahasiswa dibawah ini:

- Nama : Muhammad Zulkifli
- N I M : 41311A0045
- Prodi : Rekayasa Sipil
- Judul Skripsi : "Analisa Debit Embung Bangka Dalam Upaya Mengoptimalkan Pemanfaatan Air, di Desa Durian, Kecamatan Janapria, Kabupaten Lombok Tengah."

Yang akan diselenggarakan pada :

- HARI/TANGGAL : Selasa, 28 Januari 2020
- WAKTU : Pk. 08.00 - selesai
- RUANG : R. Seminar Sipil

Demikian surat tugas ini dibuat untuk dapat dilaksanakan sebaik-baiknya.

Wabillahittaufig Walhidayah.
Wassalamu'alaikum Wr.Wb.

Mataram, 24, Januari 2020

Fakultas Teknik UM. Mataram
Dekan,



Ir. Isfanari, ST.,MT
NIDN. 0830086701



UNIVERSITAS MUHAMMADIYAH MATARAM
FAKULTAS TEKNIK

REKAYASA SIPIL, D3 TEKNOLOGI PERTAMBANGAN, PERENCANAAN WILAYAH dan KOTA
Jalan KH. Ahmad Dahlan No. 1 Pagesangan - Kota Mataram - 83127
Telp/Fax: (0370) 631904; website: <http://www.ummat.ac.id>; email: fatok@ummat.ac.id

Nomor : 93 /II.3.AU/FT-UMM/J/III/2018

Mataram, 02 Rajab 1439 H

Lampiran : -

19 Maret 2018 M

Prihal : **MOHON DATA**

KEPADA

YTH : **KEPALA BALAI WILAYAH SUNGAI
NUSA TENGGARA I**

di -

Tempat

Assalamu'alaikum Wr. Wb.

Dalam rangka penyusunan Skripsi mahasiswa kami, Jurusan/Program Studi **Rekayasa Sipil** Fakultas Teknik Universitas Muhammadiyah Mataram, mohon kiranya untuk dapat di berikan data kepada mahasiswa tersebut dibawah ini :

Nama : Muhamad Zulkifli
NIM : 41311A0045
Jurusan/Prodi : Rekayasa Sipil
Judul Skripsi : "Analisa Debit Embung Bangke Dalam Upaya
Mengoptimalkan Pemanfaatan Air di Desa Durian
Kecamatan Janapria Kabupaten Lombok Tengah"

Data Kebutuhan : - Data Curah Hujan
- Data Teknis Embung Bangke
- Data Rencana Embung Bangke

Demikian permohonan kami, atas bantuan dan kerjasama yang baik disampaikan terima kasih.

*Wabillahitaufiq Walhidayah
Wassalamu'alaikum Wr. Wb.*

Fakultas Teknik UM. Mataram
Dekan,

Ir. ISFANARI, ST., MT.
NIDN. 0830086701

Tembusan kepada Yth. :



1. Rektor UM Mataram
2. Arsip.



UNIVERSITAS MUHAMMADIYAH MATARAM
FAKULTAS TEKNIK PROGRAM STUDI REKAYASA SIPIL
Alamat: Jl. K.H Ahmad Dahlan No. 1 Telp. 640728 Pagesangan Mataram 83117

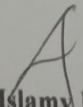
LEMBAR ASISTENSI SKRIPSI

NAMA : MUHAMAD ZULKIFLI
NIM : 41311A0045
JUDUL : Analisa Debit Embung Bangka Dalam Upaya Mengoptimalkan Pemanfaatan Air Di Desa Durian Kecamatan Janapria Kabupaten Lombok Tengah

NO	Hari/Tanggal	Catatan/ Revisi	Paraf
	20-1-2020	Gambar peta Lombok peta lokasi lokasi panel peta cara membuat bag skema   skema 20 ?	A
	21-1-2020	- Peta asli curan bag di 3 objek pembah. hal. 10, 12 pembah. peta lokasi panel - Buat peta das yang mungkin kan lokasi APP - rpih pada rumus - rajah perlian tabel 4.4 ca debit di intake	A

Mengetahui,

Dosen Pembimbing 1


Dr. Eng. M. Islamy Rusyda, ST., MT.



UNIVERSITAS MUHAMMADIYAH MATARAM
FAKULTAS TEKNIK, PROGRAM STUDI TEKNIK SIPIL

Alamat: Jl. K.H Ahmad Dahlan No. 1 Telp. 640728 Pagesangan Mataram 83117

LEMBAR ASISTENSI SKRIPSI

NAMA : MUHAMAD ZULKIFLI
NIM : 41311A0045
JUDUL : "Analisa Debit Embung Bangka Dalam Upaya Mengoptimalkan Pemanfaatan Air Di Desa Durian Kecamatan Janapria Kabupaten Lombok Tengah"

NO	Hari/Tanggal	Catatan/ Revisi	Paraf
	24-1-2020	Perbaiki peta lokasi cadangan dengan sendiri	
	25-1-2020	Tampilkan pembagian debit di intake lengkap data teknis intake, BB, BB	
	26-1-2020	Buat tabel perhitungan di bawah untuk setiap petak petak ini kesingala dan lain	

Mengetahui,

Dosen Pembimbing I

Dr. Eng. M. ISLAMY RUSYDA, ST, MT



UNIVERSITAS MUHAMMADIYAH MATARAM
FAKULTAS TEKNIK, PROGRAM STUDI TEKNIK SIPIL

Alamat: Jl. K.H Ahmad Dahlan No. 1 Telp. 640728 Pagesangan Mataram 83117

LEMBAR ASISTENSI SKRIPSI

NAMA : MUHAMAD ZULKIFLI
NIM : 41311A0045
JUDUL : "Analisa Debit Embung Bangka Dalam Upaya Mengoptimalkan Pemanfaatan Air Di Desa Durian Kecamatan Janapria Kabupaten Lombok Tengah"

NO	Hari/Tanggal	Catatan/ Revisi	Paraf
	27-1-2020	di seminar Ok Acc	

Mengetahui,

Dosen Pembimbing I

Dr.Eng.M.ISLAMY RUSYDA,ST.MT



PROGRAM STUDI TEKNIK SIPIL
FAKULTAS TEKNIK
UNIVERSITAS MUHAMMADIYAH MATARAM
Jln. K. H. Ahmad Dahlan No. 1
Telp / Fax. (0370) 647028 Pajesangan - Mataram

LEMBAR ASISTENSI SKRIPSI

NAMA : MUHAMAD ZULKIFLI
NIM : 41311A0045
PROGRAM STUDI : REKAYASA SIPIL
JUDUL SKRIPSI : ANALISA DEBIT EMBUNG BANGKA DALAM UPAYA
MENGOPTIMALKAN PEMANFAATAN AIR DI DESA
DURIAN KEC. JANAPRIA KAB. LOMBOK TENGAH

No	Hari / Tanggal	Catatan/Revisi	Paraf
	24/07-18	a) perbaiki latar belakang. b) Rumus masalah semi of pond.	
	01/08-18	a) perbaiki latar belakang, Rumus masalah BAB II	

Dosen Pembimbing

AGUSTINI ERNAWATI, ST.MT. Tech.
NIDN:



PROGRAM STUDI TEKNIK SIPIL
FAKULTAS TEKNIK
UNIVERSITAS MUHAMMADIYAH MATARAM
Jln. K. H. Ahmad Dahlan No. 1
Telp./ Fax. (0370) 647028 Pagesangan - Mataram

LEMBAR ASISTENSI SKRIPSI

NAMA : MUHAMAD ZULKIFLI
NIM : 41311A0045
PROGRAM STUDI : REKAYASA SIPIL
JUDUL SKRIPSI : ANALISA DEBIT EMBUNG BANGKA DALAM UPAYA
MENGOPTIMALKAN PEMANFAATAN AIR DI DESA
DURIAN KEC. JANAPRIA KAB. LOMBOK TENGAH

No	Hari / Tanggal	Catatan/Revisi	Paraf
	09/07-19	<p>1) BMS I & perbaik. - 2) BMS III → & jelaskan alur pemukiman + & benas 3) BMS II → Klam menggunakan Metode plitur tergantung dari BMS I check BMS II → & beri ketanga (Puns).</p>	

Dosen Pembimbing 2

AGUSTINI ERNAWATI, ST.MT. Tech.
NIDN:



UNIVERSITAS MUHAMMADIYAH MATARAM
FAKULTAS TEKNIK, PROGRAM STUDI TEKNIK SIPIL

Alamat: Jl. K.H Ahmad Dahlan No. 1 Telp. 640728 Pagesangan Mataram 83117

LEMBAR ASISTENSI SKRIPSI

NAMA : MUHAMAD ZULKIFLI
NIM : 41311A0045
JURUSAN : TEKNIK SIPIL

NO	Hari/Tanggal	Catatan/ Revisi	Paraf
	14/07-19	a) tujun A rumus masalah kita sama. (Bab I. b) penjelasan bagian akhir hasil sama dg penjelasan lain - (Bab II)	
	28/07-19	b) perhitungan pa BAB II ikuti petunjuk BAB II	

Mengetahui,

Dosen Pembimbing II

AGUSTINI ERNAWATI, S.T., M.Tech

NIDN : 0810087001



UNIVERSITAS MUHAMMADIYAH MATARAM
FAKULTAS TEKNIK, PROGRAM STUDI TEKNIK SIPIL

Alamat: Jl. K.H Ahmad Dahlan No. 1 Telp. 640728 PAGESANGAN MATARAM 83117

LEMBAR ASISTENSI SKRIPSI

NAMA : MUHAMAD ZULKIFLI
NIM : 41311A0045
JURUSAN : TEKNIK SIPIL

NO	Hari/Tanggal	Catatan/ Revisi	Paraf
	06/01-20	p) BAB II → Cek sumber referensi. q) check perhitungan ETo → satuan. ul Eto. Q. ulang Q. ETo.	
	10/01-20	- direvisi ulang dari BAB II dan BAB IV - Rumus di Beri Penjelasan/ Nomor	
	13/01-20	p) BAB IV check perbaikan perhitungan	

Mengetahui,

Dosen Pembimbing II

AGUSTINI ERNAWATI, S.T., M.Tech

NIDN : 0810087001



UNIVERSITAS MUHAMMADIYAH MATARAM

FAKULTAS TEKNIK, PROGRAM STUDI TEKNIK SIPIL

Alamat: Jl. K.H Ahmad Dahlan No. 1 Telp. 640728 Pagesangan Mataram 83117

LEMBAR ASISTENSI SKRIPSI

NAMA : MUHAMAD ZULKIFLI

NIM : 41311A0045

JURUSAN : TEKNIK SIPIL

NO	Hari/Tanggal	Catatan/ Revisi	Paraf
	16/01-20	1) check perhitungan E _t 2) check name perhitungan deskripsi skema.	df.
	19/01-20	langsung ke pembimbing I.	df.

Mengetahui,

Dosen Pembimbing II

AGUSTINI ERNAWATI, S.T.,M.Tech

NIDN : 0810087001

