

Short Communication: Structure and composition of mangrove vegetation in Lembar bay area, West Lombok District, Indonesia

By Sukuryadi Sukuryadi

Short Communication: Structure and composition of mangrove vegetation in Lembar bay area, West Lombok District, Indonesia

SUKURYADI^{1,3,*}, NUDDIN HARAHAB^{2,**}, MIMIT PRIMYASTANTO², ALFIAN PUJIAN HADI³

¹Master of Environmental Science Study Program, Universitas Muhammadiyah Mataram, Jl. KH A. Dahlan, Mataram 83127, West Nusa Tenggara, Indonesia. Tel.: +62-370-63323, Fax.: +62-370-641906, *email: syukur_y80@yahoo.com

²Faculty of Fisheries and Marine Science, Universitas Brawijaya, Jl. Veteran, Malang 65145, East Java, Indonesia
Tel.: +62-341-553512, Fax.: +62-341-556-837, **email: nuddin.harahab@gmail.com

³Geography Education Study Program, Universitas Muhammadiyah Mataram, Jl. KH A. Dahlan, Mataram 83127, West Nusa Tenggara, Indonesia

Manuscript received: 25 September 2021. Revision accepted: 27 November 2021.

Abstract. Sukuryadi, Harahab N, Primyastanto M, Hadi AP. 2021. Short Communication: Structure and composition of mangrove vegetation in Lembar bay area, West Lombok District, Indonesia. *Biodiversitas* 22: 5585-5592. One of the potential natural resources of coastal areas in West Lombok District, West Nusa Tenggara Province, Indonesia is the 501.9-ha mangrove ecosystem. The purpose of this study was to analyze the structure and composition of mangroves in the Lembar bay area. The study used field observation methods based on predetermined plots. The results showed that the composition of mangroves in the Lembar Bay area consisted of *Avicennia alba* Bl, *Avicennia marina* (Forsk) Vierh, *Bruguiera cylindrica* (L) Bl, *Ceriop decandra* (Griff) Ding Hou, *Ceriop tagal* (Perr) C.B. Rob, *Lumnitzera littorea* (Jack) Voight, *Lumnitzera racemosa* Willd. Var, *Pemphis acidula*, *Rhizophora stylosa* Griff, *Rhizophora apiculata* Bl, *Rhizophora mucronata* Lmk, and *Sonneratia alba* J.E. Smith. The mangrove vegetation at tree level was composed of 12 species dominated by *Rhizophora stylosa* Griff and *Rhizophora mucronata* Lmk, with Importance Value Index (IVI) of 56.05 and 48.89, respectively, at sapling level 9 species dominated by *Rhizophora stylosa* Griff, *Bruguiera cylindrica*, and *Rhizophora mucronata*, with IVI of 47.46, 33.33, and 31.07 respectively, and at the seedling level 7 species dominated by *Rhizophora stylosa* Griff and *Rhizophora mucronata* Lmk, with IVI of 47.71 and 37.76, respectively.

Keywords: Composition, importance value index mangrove, structure, vegetation index

INTRODUCTION

Indonesia is a tropical country widely known to have high biodiversity, abundant natural wealth, widespread throughout the archipelago. According to Tuheteru and Mahfudz (2012), Indonesia has around 17,508 islands with a coastline of about 81,000 km. The beach is a border area between marine ecosystems and land ecosystems. Coastal forests are part of coastal and marine areas that can yield natural products. Mangrove forests have many ecological functions, namely as a nutrient provider, as a spawning ground, and as a place of enlargement for certain marine biota such as fish, shrimp, and crabs (Jesus 2012; Purwanti et al. 2018; Santos et al. 2014). Besides, it can reduce the impact of tsunami waves, prevent coastal abrasion, protect terrestrial ecosystems from wind and storms, prevent erosion and global warming, and produce raw materials for cosmetics, bioenergy, and pharmaceutical industries (Tuheteru and Mahfudz 2012).

The Food and Agriculture Organization (FAO) states that mangrove vegetation has socio-economic and environmental functions (Kustianti 2011). Typical mangrove vegetation shows a zoning pattern: closely related to soil type (mud, sand, or peat), exposure to wave action, salinity, and tidal influences (Serosero et al. 2020). Mangrove areas are fertile areas both in land and water because of the transportation of nutrients from the tides

(minuddin et al. 2019; Hossain and Nuruddin 2016). Thus, mangroves are known as coastal area resources with high productivity (Nugraha et al. 2021; Yulianto et al. 2016). Therefore, the mangrove area has a strategic role ecologically and economically (Hidayatullah and Pujiono 2014). In Indonesia, mangrove areas that are constantly flooded even at low tide are generally dominated by *Avicennia alba* or *Sonneratia alba*, those inundated by moderate tides are dominated by *Rhizophora* sp, and those inundated only at high tide, more inland, are generally dominated by *Bruguiera* and *Xylocarpus granatum*.

Mangrove forest, as part of the coastal ecosystem, has decreased in area and function. According to Friess et al. (2019), there has been a global degradation of 5 million hectares (20%) of mangrove forests in the past 20 years. The decline in the quality and quantity of mangrove forests is caused by excessive forest exploitation, forest conversion into agricultural and fishery areas, settlements, industry, tourism, contamination, natural disasters, and sea-level rise due to global warming (Eddy et al. 2019; Mangaoang and Flores 2019; Nguyen et al. 2020; Rakhfid and Rochmady 2014; Rudianto et al. 2020).

Mangrove ecosystem in the coastal area and the small island of West Lombok with an area of 501.9 ha is one of the potential natural resources in West Lombok District. Spatially, the distribution of those mangroves can be grouped into three areas, namely the Bangko-Bangko and

Pelangan, Lembar and Sekotong, and Sepi bay areas. The area of mangrove forest in the Bangko-bangko and Pelangan areas is 178.4 ha which includes Bangko-Bangko, Labuhan Poh, Pelangan, Gili Gede and Gili Laya. The mangrove forest in the Lembar and Sekotong areas cover an area of 205.5 ha with a distribution covering Medang, Telaga Lupi, Empol, Buwur and Lembar Village. The mangrove forest in the Sepi bay area covers an area of 118.0 ha (DKP Lobar, 2016). Sukuryadi et al. (2020) and Sukuryadi et al. (2021) found the mangrove ecosystem in the Lembar Bay area was in poor condition: due to the conversion of mangroves into ports and ponds and the increasingly widespread logging of mangroves to meet the need for firewood which has reduced the area of mangrove forests. Syarifuddin and Zulharman (2012), Kusmana and Sukristijiono (2016), and Carugati et al. (2018) stated that many mangrove areas had been used as storage places for ships, ports, and settlement. If this happens continuously, it will cause damage to various growth strata, which will have a significant impact on the mangrove regeneration process in the future.

Analysis of vegetation is a way to study the species composition and structure of vegetation displayed quantitatively (Ali et al. 2018; Baderan et al. 2018; Frederika et al. 2021; Numbere 2018; Priosambodo et al. 2019). Vegetation analysis requires quantitative data to determine several indexes to know the structure, species abundance, distribution of vegetation in an ecosystem, and the relationship between the plants and environmental factors. Vegetation analysis in mangrove forests is one of the tools that can support conservation activities, especially in collecting data regarding the ecological characteristics of mangrove forests so that policies taken on mangrove

forests can run well. This research will provide information on the composition of the species and the grouping of mangrove communities to be used in planning for the conservation of mangrove forest areas in Lembar Sub-district. The current condition of the mangrove vegetation structure can be used to determine the effect of ecosystem changes that occur as a result of the management actions taken (Avtar et al. 2021; Hanggara et al. 2021; Rajkaran 2011; Sukuryadi et al. 2020; Tetelepta et al. 2020). Therefore, the purpose of this study was to analyze the structure and composition of the mangrove vegetation in the Lembar bay area, West Lombok.

MATERIALS AND METHODS

Study area

The research was carried out in the mangrove system area of Lembar Bay, Lembar Sub-district, West Lombok District, West Nusa Tenggara Province, Indonesia, one of the sub-districts whose area is mainly in the coastal area (Figure 1). The area of the mangrove ecosystem that is used as the research location is 168.19 ha of the mangrove ecosystem in the Lembar and Sekotong areas. Based on the zoning plan for coastal areas and small islands of West Lombok District, the mangrove area in Lembar Sub-district is a mangrove ecosystem pilot area that has been divided based on a zoning system, namely core zones, buffer zones, and utilization zones. This is because, considering that the mangrove ecosystem has limitations and is vulnerable to pressures, both internal and external, that can reduce the quality and quantity of the ecosystem.

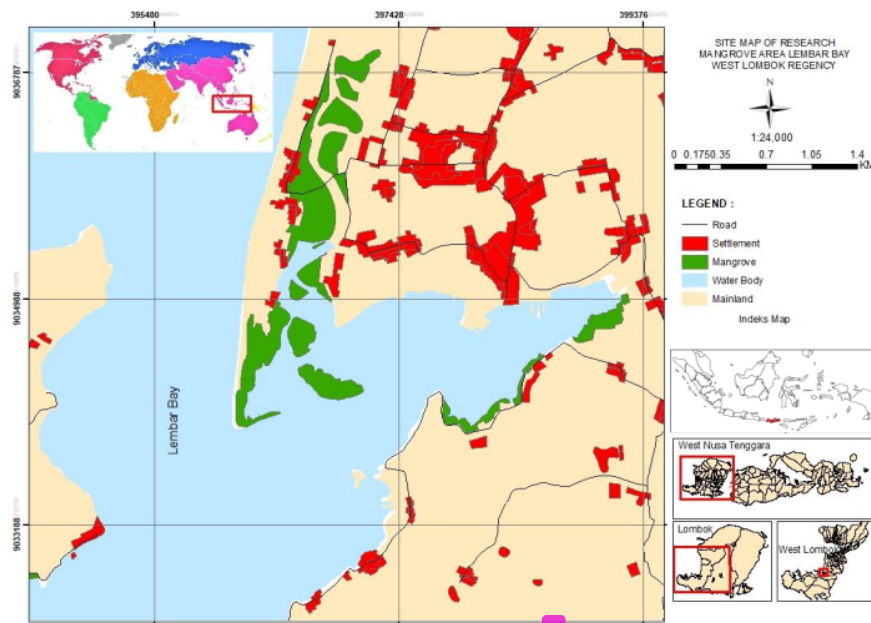


Figure 1. Site map of research in the mangrove ecosystem area of Lembar Bay, Lembar Sub-district, West Lombok District, West Nusa Tenggara Province, Indonesia

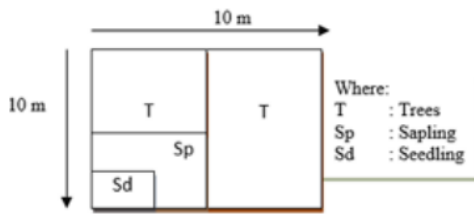


Figure 1. Schematic drawing of the Vegetation observation plot in the mangrove ecosystem area of Lembar Bay, Lembar Sub-district

Determination of plot sizes

Observations were made at all levels of growth of vegetation which was grouped into three levels, i.e., (1) the seedlings, namely small plants with a height of less than 1.5 meters, (2) saplings; plants with a height of more than 1.5 meters and a diameter of smaller than 10 cm, and (3) trees: plants with a diameter of more than 10 cm and a height of more than 1.5 m. The method used was line plot sampling, with a plot size of 2 x 2m for seedlings, 5 x 5 m for saplings, and 10 x 10 m for trees (Kauffman and Donato 2012; Rosalina et al. 2014; Sofian et al. 2012). The total number of plots was 21. The species of each plant and the number of individuals within the plots were recorded. For trees, the diameter of each plant was measured. The unidentified plants were taken to the laboratory for identification.

Analysis of mangrove structure and composition

The collected vegetation data were then analyzed to determine the species importance value index using the formula 1-7 (Atsbha et al. 2019; Dodo & Hidayat (2020); Ismail et al. 2017; Kacholi 2014; Serosero et al. 2020; Tolangara et al. 2019).

$$\text{Species Density} = \frac{\text{Number of individuals}}{\text{Area of the measuring area}} \quad [1]$$

$$\text{Relative Density} = \frac{\text{Species Density}}{\text{Density of all species}} \times 100\% \quad [2]$$

$$\text{Species Dominance} = \frac{\text{Closing area of a species}}{\text{Area of measuring plots}} \quad [3]$$

$$\text{Relative Dominance} = \frac{\text{Species Dominance}}{\text{Dominance of all species}} \times 100\% \quad [4]$$

$$\text{Species Frequency} = \frac{\text{The number of plots containing a species}}{\text{The sum of all plots}} \quad [5]$$

$$\text{Relative Frequency} = \frac{\text{Species Frequency}}{\text{Frequency of all species}} \times 100\% \quad [6]$$

$$\text{Important Value Index} = \text{Relative Density} + \text{Relative Frequency} + \text{Relative Dominance} \quad [7]$$

Importance value index (IVI) is the sum of the relative density, relative dominance, and relative frequency ranging from 0 to 300 for the tree level (Irwanto et al. 2020; Ismail et al. 2017; Kacholi 2014; Sofian et al. 2012; Yunus et al. 2020). For the seedlings and sapling, IVI is the sum of relative density with relative frequency, so the maximum importance value is 200.

RESULTS AND DISCUSSION

Importance Value Index (IVI) at tree level

As many as 12 mangrove species from 5 families at the tree level were found in the study site, namely *Avicennia ba* Bl, *Avicennia marina* (Forsk) Vierh, *Bruguiera cylindrica* (L) Bl, *Ceriop decandra* (Griff) Ding Hou, *Ceriop tagal* (Perr) CB Rob, *Lumnitzera littorea* (Jack) Voight, *Lumnitzera racemosa* Willd. Var, *Pemphis acidula*, *Rhizophora stylosa* Griff, *Rhizophora apiculata* Bl, *Rhizophora mucronata* Lmk, *Sonneratia alba* J.E. Smith. According to Sandilyan and Kathiresan (2012), Baderan et al. (2018), Basyuni et al. (2018), and Onrizal et al. (2020) the diversity of mangrove species in an area can support the diversity of associated biota and become the main habitat for another biota.

Figure 2 shows that several species of mangroves, i.e., *B. cylindrica*, *C. tagal*, *R. stylosa*, *R. mucronata* dominated the mangrove vegetation in 2 plots, while several other species, namely *A. alba*, *A. marina*, *C. decandra*, *L. littorea*, *L. racemosa*, *P. acidula*, *R. apiculata*, *S. alba* were present only in some plots.

Figure 2 shows that *R. stylosa* and *R. mucronata* had the highest IVI, namely 56.05 and 48.98, respectively. Other dominant species were *B. cylindrica* with an IVI of 37.96 and *C. tagal*, 40.22. These four species are major mangrove plants that usually dominate the mangrove area and they are quite evenly distributed both in Eat Mayang area and Puyuhan area. *R. stylosa* and *R. mucronata* are commonly found in coastal mangrove forests in the Indo-Malesia region (Indonesia and Malaysia) which are the biogeographic centers of certain species such as *Rhizophora*, *Bruguiera*, *Sonneratia*, *Avicennia*, *Ceriops*, and *Lumnitzera* (Analuddin et al. 2020; Dangan-Galon et al. 2016).

Importance Value Index at sapling level

At the sapling level, 9 mangrove species from 4 families were found, i.e., *A. alba*, *B. cylindrica*, *C. decandra*, *C. tagal*, *L. littorea*, *L. racemosa*, *R. stylosa*, *R. mucronata*, *S. alba* (Figure 3). *B. cylindrica*, *C. tagal*, *R. stylosa* and *R. mucronata* dominated the mangrove in all plots, while some other species, i.e., *A. alba*, *C. decandra*, *L. littorea*, *L. racemosa*, and *S. alba* were present only in a few plots. The IVI of each species of mangrove at the sapling level can be seen in Figure 3.

Figure 3 shows that *R. stylosa*, *B. cylindrica*, and *R. mucronata* had the highest IVI, i.e., 47.46, 33.33, and 31.07, respectively, while another species that had moderate IVI was *C. tagal* with an IVI of 27.68. These four species of mangrove plants at the sapling level were quite evenly distributed both in Eat Mayang and Puyuhan area.

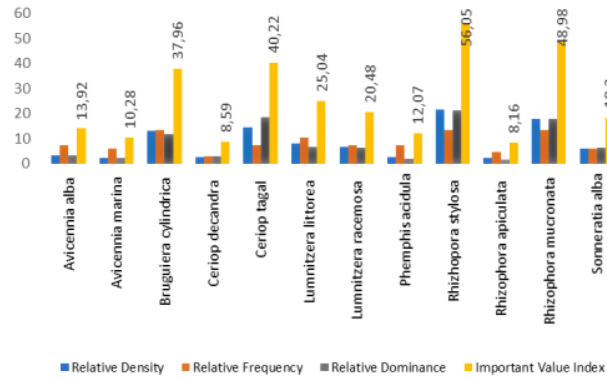


Figure 2. Importance Value Index (IVI) at tree level in the mangrove ecosystem area of Lembar Bay, Lembar Sub-district

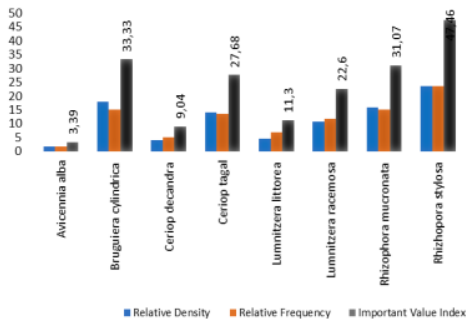


Figure 3. Importance Value Index at sapling level in the mangrove ecosystem area of Lembar Bay, Lembar Sub-district

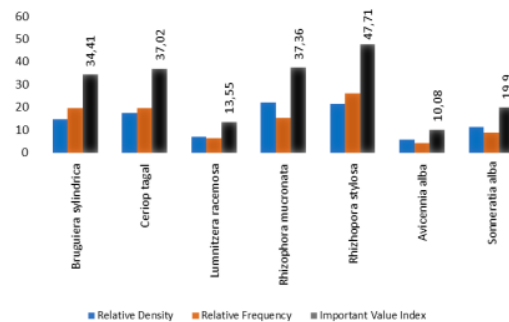


Figure 4. Importance Value Index (IVI) at seedling Level in the mangrove ecosystem area of Lembar Bay, Lembar Sub-district

Importance Value Index at seedling level

At seedling level, seven mangrove species from four families were found, i.e., *A. alba*, *B. cylindrica*, *C. tagal*, *L. racemosa*, *R. stylosa*, *R. mucronata*, *S. alba* as shown in Figure 4. Several species of mangroves, i.e., *B. cylindrica*, *C. tagal*, *R. stylosa* Griff, *R. mucronata* dominated the mangrove in all plots, while some other species, namely *A. alba*, *L. racemosa*, *S. alba* were present only in a few plots.

Species density is the number of individuals in a unit area. Figure 5 shows that the dominant mangrove species found at the tree, sapling, and seedling levels were *R. mucronata*, *R. stylosa*, *C. tagal*, and *B. cylindrica* which are members species of the Rhizophoraceae family. The mangrove density was dominated by seedlings with 2530 individuals/ha (*R. mucronata*), followed by saplings with 800 individuals/ha (*R. stylosa*), and tree level with 276 individuals/ha (*R. stylosa*).

Discussion

Figures 2, 3 and 4 show IVI of each species at different growth level of mangrove plants. Importance value index integrates the relative density, relative frequency, and relative dominance of each species of vegetation (Araújo and Shideler 2019; Arbiastutie et al. 2021; Asadi et al. 2018; Ismail et al. 2017; Njana 2020; Scales and Friess 2019), so the difference in the IVI of each species reflects differences in the density, frequency, and dominance of each species in an area. Srikanth et al. (2015), Sero et al. (2020), Hilmi et al. (2021), Numbere (2018), and Susi et al. (2018) say that differences in mangrove density are influenced by plant adaptation and human activities in the mangrove ecosystem. The highest level of mangrove vegetation density for each growth level of mangrove is located quite far from residential areas and ponds because the mangrove ecosystem in this area has a relatively low utilization rate by the local community.

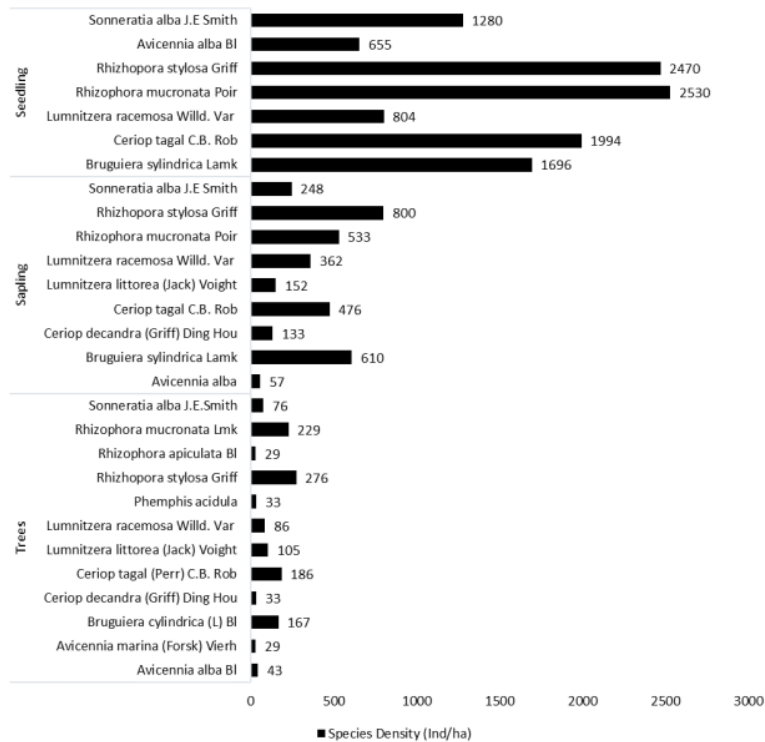


Figure 5. Density of mangrove species values (ind/ha) at seedling, sapling and trees level in the mangrove ecosystem area of Lembar Bay, Lembar Sub-district

According to Ismail et al. (2017), Bhadra and Pattanayak (2017), Tolangara et al. (2019), and Kacholi (2014), the dominant species in a plant community will have a high IVI, so the most dominant species will have the greatest IVI. Furthermore, Schadu (2020), Romañach et al. (2018), and Scales and Friess (2019) added that species that have a higher IVI than the other species also have more control over their habitat than the other species. Figures 2, 3 and 4 show that *R. stylosa* was the most dominant species at all levels of plant growth. According to Galvani et al. (2016), the influence of a population on communities and ecosystems does not only depend on the species of the organization involved but also on the number or density of the population.

The highest IVI for each location and level of mangrove belonged to *Rhizophora* sp. Data from the Department of Marine Affairs and Fisheries of West Lombok District (2016), Syarifuddin and Zulharman (2012), and Imran and Ismail (2016) showed that the dominant species of mangrove in the Lembar bay area, West Lombok district was *Rhizophora* sp with an IVI that varied at various levels. The IVI in each of these locations shows the important role of a mangrove species on the marine biota community and the surrounding waters. Based on this, the species of mangrove that has a strategic role in ecology and

the environment that stands out is *Rhizophora* sp. The high ecological role of the mangrove ecosystem in some of these locations can provide economic benefits for the local community, especially in the provision of crabs, shellfish, and shrimp. The dominance of *Rhizophora* sp. in this area is strongly influenced by the sandy and muddy habitat factors as described by Delvian et al. (2019), Setyawan et al. (2014), Usman et al. (2013), and Iswahyudi et al. (2019) that *Rhizophora* sp. is a species of mangrove tolerant to environmental conditions, especially on sandy and muddy substrates and has seeds that can germinate while still in the parent and have a large area to live so that they can survive. It grows well to the interior as long as it still gets a good supply of saltwater. Besides that, according to Sari et al. (2019), Srikanth et al. (2015), Utina et al. (2019), and Syarifuddin and Zulharman (2012) that mangrove plants have unique adaptability to the environment such as adaptation to low oxygen levels, adaptation to high salinity, adaptation to unstable soil.

The dominant mangrove species at each tree, sapling, and seedling level at the study site were *R. mucronata*, *R. stylosa*, *C. tagal*, and *B. cylindrica*. According to Utina et al. (2019), All of these dominant species are mangrove species in the Rhizophoraceae family. This family was found more often than the other families in the study site. It

means that the Rhizophoraceae family had a wide distribution area. Meanwhile, according to Priosambodo et al. (2019), Composition and structure of mangrove vegetation in Tamo rocky cliff beach Majene West Sulawesi dominated by monoculture stake of *R. stylosa* which is an important value index range between 182.90 - 300. Sari et al. (2021). The mangrove forests in Jakarta Bay have an average Important Value Index (IVI) for all levels of life stage 95.7 with the mangrove forests were dominated by *A. marina*, *Avicennia lanata*, *R. apiculata*, *Sonneratia caseolaris*, and *S. alba*. Based on the research results of Eddy et al. (2019), the dominant species of tree, sapling and seedling levels in the Air Telang Protected Forest, South Sumatra were *Nypa fruticans*, *R. apiculata* and *Acrostichum aureum*, respectively. Rumondang et al. (2021), The dominant species in Angke Kapuk Mangrove Protected Forest (AKMPF) DKI Jakarta were *A. marina* for a tree with its regenerations and *A. aureum* for groundcover. According to Ali et al. (2018), The *A. marina* and *R. mucronata* were two mangrove species with the highest important value index at each growth level in the Ujungpangkah coastal, region Gresik, East Java Province. The highest value index (71.73) was attributed to *A. marina* for the tree level, while *R. mucronata* was dominant at the sapling level (82.55). Ismail et al. (2021), the highest Importance Value Index (IVI) was at 221 for *R. apiculata* and at 220 for *S. caseolaris* in the Segara Anakan lagoon and its surrounding area, Cilacap District.

In conclusion, the mangrove composition consisted of 12 species and *Rhizophora stylosa* Griff was the most dominant species at tree, sapling and seedling levels.

ACKNOWLEDGEMENTS

With the completion of the writing of this scientific article draft, the author would like to express his deepest gratitude to those who have provided suggestions and input for the perfection of this scientific article. First and foremost, we would like to express our gratitude to the grantee, in this case, the Ministry of Research, Technology and Higher Education (RISTEKDIKTI), Indonesia, so that the research process and outputs can be achieved according to the predetermined plan.

REFERENCES

- Ali M, Sulistiono, Imran Z. 2018. Mangrove vegetation: composition & structure in Bengawan Solo Estuary, Indonesia. *Naresuan Univ J: Sci Technol* 26 (4): 107-118. DOI: 10.14456/nujst.2018.27.
- Aminuddin M, Sunarto, Purnomo D. 2019. Mangrove forest community structure in Ekas Buana Village, East Lombok Regency, West Nusa Tenggara. *AIP Conf Proc* 1, 040019. DOI: 10.1063/1.5115657.
- Analuddin K, Kadidae LO, Yasir Haya LOM, Septiana A, Sahidin I, Syahrir L, Rahim S, Fajar LOA, Nadaoka K. 2020. Aboveground biomass, productivity and carbon sequestration in rhizophora stylosa mangrove forest of southeast sulawesi, indonesia. *Biodiversitas* 21 (4): 1316-1325. DOI: 10.13057/biodiv/d21040.
- Atsbha T, Desta AB, Zewdu T. 2019. Woody species diversity, population structure, and regeneration status in the Gra-Kahsu natural vegetation, southern Tigray of Ethiopia. *Heliyon* 5 (1), e01120. DOI: 10.1016/j.heliyon.2019.e01120.
- Arbiastutie Y, Diba F, Masriani. 2021. Ethnobotanical and ecological studies of medicinal plants in a mangrove forest in Mempawah District, West Kalimantan, Indonesia. *Biodiversitas* 22 (6): 3164-3170. DOI: 10.13057/biodiv/d220619.
- Araújo R J, Shideler GS. 2019. An r package for computation of mangrove forest structural parameters using plot and plotless methods. *Madera y Bosques* 25 (1): 1-18. DOI: 10.21829/myb.2019.2511696.
- Asadi MA, Yona D, Saputro SE. 2018. Species diversity, biomass, and carbon stock assessments of mangrove forest in Labuhan, Indonesia. *IOP Conf Ser: Earth Environ Sci* 151 (1). DOI: 10.1088/1755-1315/151/1/012009.
- Avtar R, Navia M, Sassen J, Fujii M. 2021. Impacts of changes in mangrove ecosystems in the Ba and rewa deltas, Fiji using multi-temporal landsat data and social survey. *Coast Eng J* 63 (3): 386-407. DOI: 10.1080/21664250.2021.1932332.
- Baderan DW, Utina R, Lapolo N. 2018. Vegetation structure, species diversity, and mangrove zonation patterns in the Tanjung Panjang Nature Reserve Area, Gorontalo, Indonesia. *Intl J Appl Biol* 2 (2): 1-12. DOI: 10.20956/ijab.v2i2.5752.
- Basyuni M, Gultom K, Fitri A, Susetya IE, Wati R, Slamet B, Sulistiyono N, Yusriani E, Balke T, Bunting P. 2018. Diversity and habitat characteristics of macrozoobenthos in the mangrove forest of Lubuk Kertang Village, North Sumatra, Indonesia. *Biodiversitas* 19 (1): 311-317. DOI: 10.13057/biodiv/d190142.
- Bhadra AK, Pattanayak SK. 2017. Abundance or dominance: Which is more justified to calculate Importance Value Index (IVI) of plant species? *Asian J Sci Technol* 7 (2): 3577-3601.
- Carugati L, Gatto B, Rastelli E, Lo Martire M, Coral C, Greco S, Danovaro R. 2018. Impact of mangrove forests degradation on biodiversity and ecosystem functioning. *Sci Rep* 8 (1): 1-11. DOI: 10.1038/s41598-018-31683-0.
- Dangan-Galon F, Dolorosa R G, Sespeña JS, Mendoza NI. 2016. Diversity and structural complexity of mangrove forest along Puerto Princesa Bay, Palawan Island, Philippines. *J Mar Island Cultures* 5 (2): 118-125. DOI: 10.1016/j.imic.2016.09.001.
- Delvian, Siahaan IM, Rambey R. 2019. Growth rate of *Rhizophora apiculata* propagules in two sylvofishery ponds in Tanjung Rejo Village Percut Sei Tuan District. *J Sylva Indones* 2 (1): 20-27. DOI: 10.32734/jsi.v2i1.910.
- Dinas Kelautan dan Perikanan Lombok Barat (DKP Lobar). 2016. *Penyusunan Rencana Zonasi Wilayah Pesisir dan Pulau-Pulau Kecil (RZWP3K)*. [Indonesian]
- Dodo, Hidayat S. 2020. The structure, composition, and threatened plants in the Kinarum protected forest, south Kalimantan, Indonesia. *Biodiversitas* 21 (6): 2603-2618. DOI: 10.13057/biodiv/d210632.
- Eddy S, Ridho MR, Iskandar I, Mulyana A. 2019. Species composition and structure of degraded mangrove vegetation in the Air Telang Protected Forest, South Sumatra, Indonesia. *Biodiversitas* 20 (8): 2119-2127. DOI: 10.13057/biodiv/d200804.
- Frederika YC, Ihsan YN, Riyantini I. 2021. Nutrient profile and mangrove vegetation composition in the coastal waters of Indramayu. *Jurnal Ilmu Kelautan Spermonde* 7 (1): 42-51. [Indonesian]
- Friess DA, Rogers K, Lovelock CE, Krauss KW, Hamilton SE, Lee SY, Lucas R, Primavera J, Rajkaran A, Shi S. 2019. The state of the world's mangrove forests: past, present, and future. *Ann Rev Environ Resour* 44, 89-115. DOI: 10.1146/annurev-environ-101718-033302.
- Galvani AP, Bauch CT, Anand M, Singer BH, Levin SA. 2016. Human-environment interactions in population and ecosystem health. *Proc Nat Acad Sci U S Am* 113 (51): 14502-14506. DOI: 10.1073/pnas.1618138113.
- Hanggara BB, Murdiyarso D, Ginting YR, Widha YL, Panjaitan GY, Lubis AA. 2021. Effects of diverse mangrove management practices on forest structure, carbon dynamics and sedimentation in North Sumatra, Indonesia. *Estuar Coast Shelf Sci* 259, 107467. DOI: 10.1016/j.ecss.2021.107467.
- Hidayatullah M, Pujiono E. 2014. Struktur dan komposisi jenis hutan mangrove di Golo Sepang Kecamatan Bolong Kabupaten Manggarai Barat. *Jurnal Penelitian Kehutanan Wallacea* 3 (2): 151-162. DOI: 10.18330/jwallacea.2014.vol3iss2pp151-162. [Indonesian]
- Hilmi E, Sari LK, Amron, Cahyo TN, Sahri Siregar A. 2021. Mangrove cluster as adaptation pattern of mangrove ecosystem in Segara Anakan Lagoon. *IOP Conf Ser: Earth Environ Sci* 746 (1). DOI: 10.1088/1755-1315/746/1/012022.
- Hossain MD, Nuruddin, AA. 2016. Soil and mangrove: A review. *J Environ Sci Technol* 9 (2): 198-207. DOI: 10.3923/jest.2016.198.207.

- Imran A, Ismail E. 2016. Inventarisasi mangrove di pesisir Pantai Cemara Lombok Barat. *Jurnal Pendidikan Mandala* 1 (1): 105-112. DOI: 10.36312/jupe.v1i1.66. [Indonesian]
- Irwanto I, Paembonan S A, Oka NP, Maulany RI. 2020. Growth characteristics of the mangrove forest at the raised coral island of Marsegu, West Seram, Maluku. *Intl J Innov Sci Res Technol* 5 (10): 211-219.
- Ismail MH, Zaki PH, Fuad M FA, Jemali NJN. 2017. Analysis of importance value index of unlogged and logged peat swamp forest in Nenasi Forest Reserve, Peninsular Malaysia. *Bonorowo Wetl* 7 (2): 74-78. DOI: 10.13057/bonorowo/w070203.
- Ismail, Sulistiono, Hariyadi S, Madduppa H. 2021. Diversity, density, and importance value index of mangroves in the Segara Anakan lagoon and its surrounding area, Cilacap Regency, Indonesia. *IOP Conf Ser: Earth Environ Sci* 744 (1). DOI: 10.1088/1755-1315/744/1/012034.
- Iswahyudi, Kusmana C, Hidayat A, Noorachmat BP. 2019. Evaluasi kesesuaian lahan untuk rehabilitasi hutan mangrove Kota Langsa Aceh. *Jurnal Matematika Sains dan Teknologi* 20 (1): 45-56. DOI: 10.33830/jmst.v20i1.89.2019. [Indonesian]
- Jesus AD. 2012. Kondisi ekosistem mangrove di sub district Liquisa Timor-Leste. *Depik* 1 (3): 136-143. DOI: DOI: 10.13170/depik.1.3.55. [Indonesian]
- Kacholi DS. 2014. Analysis of structure and diversity of the Kilengwe Forest in the Morogoro Region. *Tanzania Intl J Biodivers*. DOI: 10.1155/2014/516840.
- Kauffman JB, Donato DC. 2012. Protocols for The Measurement, Monitoring and Reporting of Structure, Biomass and Carbon Stocks in Mangrove Forests. CIFOR, Bogor, Indonesia. [Indonesian]
- Mangaang CC, Flores AB. 2019. Inventory of mangroves in Katunggan Coastal Eco-Park, Sultan Kudarat Province, the Philippines. *Bonorowo Wetl* 9 (2): 59-64. DOI: 10.13057/bonorowo/w090202.
- Nguyen LTM, Hoang HT, Van Ta H, Park PS. 2020. Comparison of mangrove stand development on accretion and erosion sites in Ca Mau, Vietnam. *Forests* 11 (6): 1-16. DOI: 10.3390/F11060615.
- Njana MA. 2020. Structure, growth, and sustainability of mangrove forests of mainland Tanzania. *Global Ecol Conserva* 24, e01394. DOI: 10.1016/j.gecco.2020.e01394.
- Nugraha YA, Sulistiono, Susanto HA, Simanjuntak CPH, Wildan DM. 2021. Mangrove ecosystem related to fisheries productivity in the coastal area of Karawang Regency, West Java, Indonesia. *IOP Conf Ser: Earth Environ Sci* 800 (1): 012016. DOI: 10.1088/1755-1315/800/1/012016.
- Numbere AO. 2018. Mangrove species distribution and composition, adaptive strategies and ecosystem services in the Niger River Delta, Nigeria. *Mangrove Ecosyst Ecol Funct*. DOI: 10.5772/intechopen.79028.
- Onrizal O, Desrita, Ahmad AG, Thoha AS. 2020. The correlation between mangroves and coastal aquatic biota. *J Phys: Conf Ser* 1542 (1). DOI: 10.1088/1742-6596/1542/1/012064.
- Priosambodo D, Juhriah, Alam M, Al-Anshari M, Putra AW. 2019. Species composition and structure of mangrove in Tamo Rocky Cliff Beach Majene (West Sulawesi, Indonesia). *J Phys: Conf Ser* 1341 (2). DOI: 10.1088/1742-6596/1341/2/022021.
- Purwanti P, Mimit P, Mochammad F. 2018. Comparison of the value of mangrove forest benefits and the benefits of coconut plantation as a result of land conversion activities in Prenger Bay of Trenggalek Regency. *Asian J Microbiol Biotechnol Environ Sci* 20, 133-140.
- Rajkaran A. 2011. A Status Assessment of Mangrove Forests in South Africa and The Utilization of Mangroves at Mngazana Estuary [Dissertation] Nelson Mandela Metropolitan University, Port Elizabeth, South Africa.
- Rakhfid A, Rochmady. 2014. Analisis nilai ekonomi hutan mangrove di Kabupaten Muna (Studi kasus di Desa Labone Kecamatan Lasalepa dan Desa Wabintingi Kecamatan Lohia). *Agrikan Jurnal Agribisnis Perikanan* 6 (82): 82-104. DOI: 10.29239/j.agrikan.6.0.82-104. [Indonesian]
- Romañach SS, DeAngelis DL, Koh HL, Li Y, Teh SY, Raja Barizan RS, Zhai L. 2018. Conservation and restoration of mangroves: Global status, perspectives, and prognosis. *Ocean Coast Manag* 154, 72-82. DOI: 10.1016/j.ocecoaman.2018.01.009.
- Rosalina Y, Kartawinata K, Nisyawati N, Nurdin E, Supriatna J. 2014. Floristic composition and structure of a peat swamp forest in the conservation area of the Pt National Sago Prima, Selat Panjang, Riau, Indonesia. *Reinwardtia* 14 (1): 193-210. DOI: 10.14203/reinwardtia.v14i1.416.
- Rudianto R, Bengen DG, Kurniawan F. 2020. Causes and effects of mangrove ecosystem damage on carbon stocks and absorption in East Java, Indonesia. *Sustainability (Switzerland)* 12 (24): 1-17. DOI: 10.3390/su122410319.
- Rumondang AL, Kusmana C, Budi SW. 2021. Species composition and structure of Angke Kapuk mangrove protected forest, Jakarta, Indonesia. *Biodiversitas* 22 (9): 3863-3871. DOI: 10.13057/biodiv/d220932.
- Sandilyan S, Kathiresan K. 2012. Mangrove conservation: A global perspective. *Biodivers Conserv* 21 (14): 3523-3542. DOI: 10.1007/s10531-012-0388-x.
- Santos LCM, Matos HR, Novelli YS, Lignon MC, Bitencourt MD, Koedam N. 2014. Anthropogenic activities on mangrove areas (Sao Francisco river estuary, Brazil northeast): a GIS-based analysis of cbers and spot images to aid in local management. *J Ocean Coast Manag* 89: 39-50. DOI: 10.1016/j.ocecoaman.2013.12.010.
- Sari N, Patria MP, Soesilo TEB, Tejakusuma IG. 2019. The structure of mangrove communities in response to water quality in Jakarta Bay, Indonesia. *Biodiversitas* 20 (7): 1873-1879. DOI: 10.13057/biodiv/d200712.
- Scales IR, Friess DA. 2019. Patterns of mangrove forest disturbance and biomass removal due to small-scale harvesting in southwestern Madagascar. *Wetlands Ecol Manag* 27 (5): 609-625. DOI: 10.1007/s11273-019-09680-5.
- Schaduw JNW. 2020. Percentage of mangrove canopy coverage and community structure in Batanta Island and Salawati Island, Raja Ampat District, West Papua Province. *Aquat Sci Manag* 8 (1): 28-34. DOI: 10.35800/jasm.8.1.2020.32426.
- Serosero RH, Abubakar S, Hasan S. 2020. Distribution and community structure of mangrove in Donrotu, Guratu and Manomadehe Islands, West Halmahera District, North Maluku. *Jurnal Ilmu dan Teknologi Kelautan Tropis* 12 (1): 151-166. DOI: 10.29244/jitkt.v12i1.26929. [Indonesian]
- Setyawan AD, Ulumuddin YI, Ragavan P. 2014. Review: Mangrove hybrid of *Rhizophora* and its parental species in Indo-Malayan region. *Nusantara Biosci* 6 (1): 69-81. DOI: 10.13057/nusbiosci/n060112.
- Sofian A, Harahab N, Marsoedi. 2012. Kondisi dan manfaat langsung ekosistem mangrove Desa Penunggul Kecamatan Nguling Kabupaten Pasuruan. *El-Hayah* 2 (2): 56-63. DOI: 10.18860/elha.v2i2.2208. [Indonesian]
- Srikanth S, Kaihekulani S, Lum Y, Chen Z. 2015. Mangrove root: adaptations and ecological importance. *Trees* 30 (2): 451-465. DOI: 10.1007/s00468-015-1233-0.
- Sukuryadi, Harahab N, Primyastanto M, Semedi B. 2020. Analysis of suitability and carrying capacity of mangrove ecosystem for ecotourism in Lembar Village, West Lombok District, Indonesia. *Biodiversitas* 21 (2): 596-604. DOI: 10.13057/biodiv/d210222
- Sukuryadi, Harahab N, Primyastanto M, Semedi B. 2020. Collaborative-based mangrove ecosystem management model for the development of marine ecotourism in Lembar Bay, Lombok, Indonesia. *Environ Dev Sustain* 23 (5): 6838-6868. DOI: 10.1007/s10668-020-00895-8.
- Sukuryadi, Johari HI, Rochayati N, Hadi AP. 2021. Comparison of several red edge band sentinel satellite imagery for mangrove mapping in Lembar Bay Lombok. *Geograph J* 9 (1): 51-61. DOI: 10.31764/geography.v9i1.4276.
- Susi S, Adi W, Sari SP. 2018. Potensi kesesuaian mangrove sebagai daerah ekowisata di Dusun Tanjung Tedung Sungai Selan Bangka Tengah. *Akuatik: Jurnal Sumberdaya Perairan* 12 (1): 65-73. DOI: 10.33019/akuatik.v12i1.693. [Indonesian]
- Syarifuddin A, Zulharman. 2012. Analisa vegetasi hutan mangrove Pelabuhan Lembar Kabupaten Lombok Barat Nusa Tenggara Barat. *Jurnal Gamma* 7 (2): 1-13. [Indonesian]
- Tetelepta JMS, Loupatty S, Wawo M. 2020. Sustainable management strategy for mangrove forest of Pelita Jaya Bay and Kotania Bay, Western Seram, Indonesia. *TRITON: Jurnal Manajemen Sumberdaya Perairan* 16 (2): 53-67. DOI: 10.30598/tritonvol16issue2page53-67. [Indonesian]
- Tolangara A, Ahmad H, Liline S. 2019. The composition and important value index of trees for wildlife feed in Bacan Island, South Halmahera. *IOP Conf Ser: Earth Environ Sci* 276 (1). DOI: 10.1088/1755-1315/276/1/012037.
- Tuheteru FD, Mahfudz. 2012. Ekologi, Manfaat, dan Rehabilitasi, Hutan Pantai Indonesia. Balai Penelitian Kehutanan Manado, Indonesia. [Indonesian]

- Usman L, Syamsuddin, Hamzah SN. 2013. Analisis vegetasi mangrove di Pulau Dudepo Kecamatan Anggrek Kabupaten Gorontalo Utara. *Jurnal Nike 1* (1): 11-17. DOI: 10.37905/v1i1.1211. [Indonesian]
- Utina R, Katili AS, Lapolo N, Dangkoa T. 2019. The composition of mangrove species in coastal area of Banggai district, central Sulawesi, Indonesia. *Biodiversitas* 20 (3): 840-846. DOI: 10.13057/biodiv/d200330.
- Yulianto G, Soewardi K, Adrianto L, Machfid. 2016. The role of mangrove in support of coastal fisheries in indramayu regency, West Java, Indonesia. *AAFL Bioflux* 9 (5): 1020-1029.
- Yunus B, Omar SBA, Parawansa BS. 2020. Study of mangrove community structure in Ujung Batu Beach Water, Flores Sea, Jenepono District. *Intl J Res - Granthaalayah* 8 (5): 108-120. DOI: 10.29121/granthaalayah.v8.i5.2020.97.

Short Communication: Structure and composition of mangrove vegetation in Lembar bay area, West Lombok District, Indonesia

ORIGINALITY REPORT

22%

SIMILARITY INDEX

PRIMARY SOURCES

1	smujo.id Internet	264 words — 9%
2	biodiversitas.mipa.uns.ac.id Internet	213 words — 7%
3	issuu.com Internet	53 words — 2%
4	www.aensiweb.net Internet	48 words — 2%
5	Soner Taslak, Nazli Ersoy. "chapter 7 A Bibliometric Analysis of Digital Feminism Research", IGI Global, 2022 Crossref	27 words — 1%
6	Joshian N.W. Schaduw. "Percentage of mangrove canopy coverage and community structure in Batanta Island and Salawati Island, Raja Ampat District, West Papua Province", AQUATIC SCIENCE & MANAGEMENT, 2020 Crossref	24 words — 1%
7	eprints.atree.org Internet	17 words — 1%

8

mafiadoc.com

Internet

11 words — < 1%

9

Sukuryadi, Nuddin Harahab, Mimit Primyastanto, Bambang Semedi. "Collaborative-based

mangrove ecosystem management model for the development of marine ecotourism in Lembar Bay, Lombok, Indonesia", Environment, Development and Sustainability, 2020

Crossref

10 words — < 1%

10

Hexinyue Huang, Peng Liu, Yanqi Shi, Xiaowei Wu, Shixiang Gao. "Remarkable characteristics and

distinct community of biofilms on the photoaged polyethylene films in riverine microcosms", Environmental Pollution, 2022

Crossref

8 words — < 1%

11

docplayer.net

Internet

8 words — < 1%

EXCLUDE QUOTES OFF

EXCLUDE MATCHES OFF

EXCLUDE BIBLIOGRAPHY OFF